



Perth
Urban
Bushland
Fungi

Fungi of West Bay Bushland, Augusta, Western Australia - 2008 report

A PUBF report written and produced by

**Neale L. Bougher, Roz Hart,
Sarah de Bueger and Brett Glossop**

Department of Environment and Conservation – Perth Urban Bushland Fungi Project



Workshop with the fungi collected



Examining fungi under the microscopes



Recording fungi in the bushland



Prepared for the wintery conditions

PUBF Website : www.fungiperth.org.au



Department of
Environment and Conservation





Perth
Urban
Bushland
Fungi

Fungi of West Bay Bushland, Augusta, Western Australia - 2008 report

A PUBF report written and produced by

**Neale L. Bougher, Roz Hart,
Sarah de Bueger and Brett Glossop**

Department of Environment and Conservation (DEC) – Perth Urban Bushland Fungi Project

Photos and field assistance by participants of the Perth Urban Bushland Fungi Project (PUBF) and the Environmental Research Group Augusta (ERGA)

© November 2008

PUBF Website: www.fungiperth.org.au

This report may be quoted as: Bougher, N.L., Hart, R., De Bueger, S., and Glossop, B. (2008). Fungi of West Bay Bushland, Augusta, Western Australia – 2008 report. Perth Urban Bushland Fungi Project Client Report for the Environmental Research Group Augusta (ERGA).

This report presents data resulting from the second Perth Urban Bushland Fungi Project (PUBF) fungi event held at bushland near the town of Augusta in southwest Western Australia, including part of the Leeuwin-Naturaliste National Park. The event took place over two days in June 2008. This report also summarises and integrates previous fungi data from the region, including from the first PUBF event there in 2007 (Bougher *et al.*, 2007). Management recommendations for understanding and conserving fungi biodiversity at the bushland as outlined in the previous report are again included.

In 2008, 36 people attended a workshop on Saturday 28th June, and 31 went on a walk on Sunday 29th June, both in areas of natural vegetation encompassed by the West Bay Bushland (see Maps 1, 2 and 3). The events were organised with the assistance of the Environmental Research Group Augusta (ERGA) who hosted the weekend. A workshop for interested members of the public was held on Saturday with four groups surveying for fungi in the Donovan Street section of the West Bay Bushland (see Map 3) and learning about fungi in the Augusta Historical Society's Hall in the afternoon. Mycologist Neale Bougher led the Saturday workshop session where he identified many of the fungi and talked about their characteristics. At the workshop, members of the public learnt about the 3 Fs, and about why considering Flora, Fauna and Fungi together is important for managing bushland.

A walk for ERGA members was held on the Sunday morning. Four groups walked in Reserve 14779, an outlier of the Leeuwin-Naturaliste National Park, which forms the northern section of the West Bay Bushland (see Map 3) and one group returned to the Donovan Street Bushland. The five groups were led by volunteer Fungi Leaders from the PUBF Project. Participants learnt to voucher fungi and assisted PUBF to voucher 33 fungi, a great effort.

The West Bay Bushland

The West Bay Bushland encompasses 182 hectares of natural bushland located in the north of the town of Augusta in southwest Western Australia (see Maps 1 and 2). The Donovan Street section of the Bushland comprises 78 hectares and is on the southern side of West Bay adjacent to residential areas of Augusta. Reserve 14779, the other section of the West Bay Bushland, is on the northern side of West Bay and forms part of the Leeuwin-Naturaliste National Park. The West Bay Bushland is part of the proposed West Bay Regional Park, agreed to by the Augusta-Margaret River Shire Council in 2004. An extensive biological survey undertaken in 2005 and 2006 in the Donovan Street section confirmed that the bushland has a diverse range of landforms, fauna, and vegetation types (ERGA, 2006). The Donovan Street section has five major plant communities and includes areas of eucalypt forest, banksia woodland, clay-based winter wetland, sand plain, granite outcrop, and riparian ecosystems (ERGA, 2006). The Leeuwin Naturaliste National Park section has two major plant communities. Dominant tall trees at West Bay Bushland include marri (*Corymbia calophylla*), jarrah (*Eucalyptus marginata*), and karri (*Eucalyptus diversicolor*).

West Bay Bushland Fungi

The 2008 surveys at West Bay Bushland

The two fungi surveys at the West Bay Bushland in June 2008 resulted in 198 records, including 122 different fungi species and 33 collections vouchered into the Western Australian Herbarium (Tables 1 - 4). In the Donovan Street area 65 fungi species were recorded, and in the Leeuwin-Naturaliste National Park area 57 species were recorded. Thirteen of the species were recorded in both the Donovan Street and the Leeuwin-Naturaliste National Park sections of the West Bay Bushland. Fungi collected in 2008 include genera of decomposer fungi such as *Pholiota*, *Pycnoporus*, and *Stereum*, and mycorrhizal fungi belonging to genera such as *Cortinarius*, *Russula*, and *Scleroderma*. Mycorrhizal truffles (fungi with fruit bodies under the ground) included *Descomyces*, and *Zelleromyces* sp. Scratches observed in the soil near some of these truffles indicated that some of the local animals at the West Bay Bushland may seek truffles as food. Unlike in the previous 2007 survey, the pathogenic (disease) fungus *Armillaria luteobubalina* was not observed at this time. However different areas of the West Bay Bushland were visited.

Only 30 out of 122 (approx. 24%) of the fungi species recorded in the 2008 surveys were the same as those recorded in the previous surveys (see discussion below about cumulative diversity). The percentage figures are estimates, because some of the fungi recorded in this and the previous surveys remain tentatively identified or unidentified pending further collections, or more detailed comparative analyses. Many of the fungi could only be identified to genus level. This is because detailed taxonomic examinations are yet to be completed. Some may be undescribed species.

Case study – diminutive mycenoid fungi at West Bay Bushland

Two particular collections of tiny white fungi found at the West Bay Bushland in 2008 became the subject of a thorough taxonomic investigation. Diminutive fungi with fragile, white fruit bodies with caps no greater than 3mm across are frequently encountered in eucalypt dominated ecosystems of Australia. They are often referred to as “mycenoid” as they resemble the genus *Mycena* which includes diminutive species and larger, more familiar species – such as *Mycena clarkeana* (see page J-38 of the online field book at www.fungiperth.org.au).

To date, very few of the diminutive mycenoid fungi have been studied or identified from Western Australia's bushlands. Collections of these fungi are often meagre and consist of very few tiny fruit

bodies that shrivel up to next to nothing when dried. Most of them usually end up simply being designated as *Mycena* sp., and shelved away for future study. One such mycenoid fungus with a frosty cap was collected at the Leeuwin-Naturaliste National Park section of West Bay Bushland during the surveys in 2008. Also, on the same day, about 30 metres away within the same bushland, another collection was made which appeared to be the same species. By coincidence, a collection of what was initially considered to be this same species of fungus also had been obtained 18 days earlier during a fungi survey at Bold Park, an urban bushland in Perth. In the field all these fungi constituted meagre collections typical of diminutive mycenoid fungi. Immediately after collecting the fungi, to encourage production of more fruit bodies, fragments of the wood on which each of the three collections were found (two from Augusta and one from Bold Park) were brought back to the fungi lab at the Western Australian Herbarium. The wood was incubated in separate humid chambers for a period of four weeks. In each case, the wood yielded many specimens of fungi.

Detailed study of their macroscopic and microscopic characteristics revealed that the Augusta collections, though barely distinguishable in the field, actually represent two distinct species of *Mycena*. One of the Augusta collections (specimen ID 3849, BOUGHER 453, see page 57) turned out to be *Mycena adscendens*, a species that occurs in many parts of the world but had not been reported for Western Australia or confirmed anywhere in Australia. Further comparison with other herbarium specimens, and investigation of the scientific literature confirmed that the second Augusta collection (specimen ID 3856, BOUGHER 454, see page 60) matched the Bold Park fungus and represents a new species of *Mycena* section *Sacchariferae*. In the field it had not been possible to distinguish *M. adscendens* from the new species, but microscopically they are quite different. These fungi are listed in Table 2 as *Mycena adscendens* (specimen 3849) and *Mycena* sp. “frosty cap” (specimen 3856).

As a final twist in the tale, after about 25 days incubation, the wood fragment from the West Bay Bushland on which *Mycena adscendens* was fruiting began to also yield fruit bodies of the new species, indicating how closely the two species can co-occur in south west Australia. Details of the putatively new species of *Mycena* and the first record for Western Australia of *M. adscendens* are in draft and will be published in a scientific journal in 2009 (Bougher, unpublished data).

Cumulative fungi diversity at West Bay Bushland

A total of 174 species of fungi have been recorded so far at the West Bay Bushland (Table 5, Bougher *et al.*, 2007). This total is subject to change as some of the fungi recorded in this and the previous surveys remain tentatively identified or unidentified pending further collections, or more detailed comparative analyses. In some cases, multiple records given the same identity in this report or in the previous report may represent different species.

Only three species have been recorded in all years and locations - *Amanita xanthocephala*, *Coltricia cinnamomea*, and *Pycnoporus coccineus*. These fungi are either easily recognised and produce fruit bodies over a long period such as *Amanita xanthocephala*, or they are tough, perennial, and conspicuous fungi such as the scarlet bracket fungus (*Pycnoporus coccineus*). All other fungi were recorded only for some of the times and locations, e.g. 62 of the 92 different fungi recorded prior to 2008 were not recorded in the 2008 survey. It is likely that many more fungi would have been recorded in each year and location if a greater sampling effort had been undertaken, probably resulting in a higher level of commonality between the Donovan Street and the Leeuwin-Naturaliste National Park sections of the West Bay Bushland. Overall, it is likely that many more than 174 fungi species occur in the West Bay Bushland. This likelihood is emphasised by the finding that approximately 76% (92 of the 122) of the fungi recorded in the year 2008 survey are new records for the bushland.

Management recommendations for understanding and conserving fungi biodiversity at the West Bay Bushland

The West Bay Bushland has a wide range of vegetation types (ERGA, 2006) that undoubtedly influence the presence, abundance and spatial distribution of fungi species in the bushland. The occurrence of different fungal communities in different parts of the bushland is apparent in the surveys of fungi so far (see above). Vegetation-fungi patterns could be clarified if surveys of fungi were carried out annually over many years. Conservation of biodiversity and general interest in the West Bay Bushland has primarily focussed on flora and fauna. However, the bushland's Flora, Fauna and Fungi may need to be considered together for future management of the bushland's long-term health. Fungi have crucial ecological roles for maintaining bushland health, including linkages between the 3 Fs. An increased level of knowledge about the fungi at the West Bay Bushland is required as a basis for documenting and understanding the fungi, and in turn for helping to manage and conserve the bushland's flora and fauna.

Management recommendations involving fungi (adapted from Bougher *et al.*, 2007) include:

1. **Undertake biological surveys to build up an inventory of fungi:** Far more fungi species are likely to occur in the West Bay Bushland than the 174 species recorded in the surveys conducted since 2006. Due to the unpredictable nature of fungi fruiting, surveys need to be conducted several times a year over many years in order to capture the biodiversity of fungi present in any given area. Such inventory data may be used to classify fungi communities at the West Bay Bushland, compare the fungi communities at the bushland with those at other bushlands, and as a baseline for monitoring changes in biodiversity at the bushland - e.g. any trends indicating changes in the diversity of significant ecological groups of fungi such as mycorrhizal species, and the effects of major disturbances such as fire or disease incursions.
2. **Record comprehensive data on surveys:** (i) the identity of the fungi (ii) the main features of the fungi (including close-up photographs) (iii) habitat (in litter, on dead wood etc.) and (iv) plant species associated with each of the fungi. Standard recording sheets for fungi biodiversity surveys are available on request from PUBF (DEC Western Australian Herbarium) or from the PUBF website at www.fungiperth.org.au.
3. **Georeference the surveys:** It would be desirable to georeference the surveys at the West Bay Bushland in order to build up a spatial map of distribution of individual fungi species. Such data can be overlain onto vegetation, soil and fire-age maps so as to potentially recognise associations between particular fungi and plants, or vegetation and landscape types. A georeferencing survey kit developed by John Weaver for PUBF is available on loan from the Western Australian Herbarium.
4. **Involve community:** It is recommended that further fungi surveys, involving members of the Augusta-Margaret River community, be undertaken at the West Bay Bushland. The involvement of local community members can facilitate a greater sampling effort, a general increase in awareness about fungi and their roles and linkages in bushlands, and a greater appreciation of the need to preserve bushland. Fungi surveys are well suited to annual involvement of Friends Groups and volunteers from the local community.
5. **Determine the mycorrhizal plant partners of fungi.** To understand the mycorrhizal relationships between fungi and plants at the West Bay Bushland, a list of known plants at the Bushland should be annotated with the likely mycorrhizal status of each plant (e.g. categories such as, ectomycorrhizal, arbuscular, epacrid, orchid and not mycorrhizal). This will help understanding of how the pattern of occurrence of various species of fungi relates to the distribution of vegetation types at the West Bay Bushland.

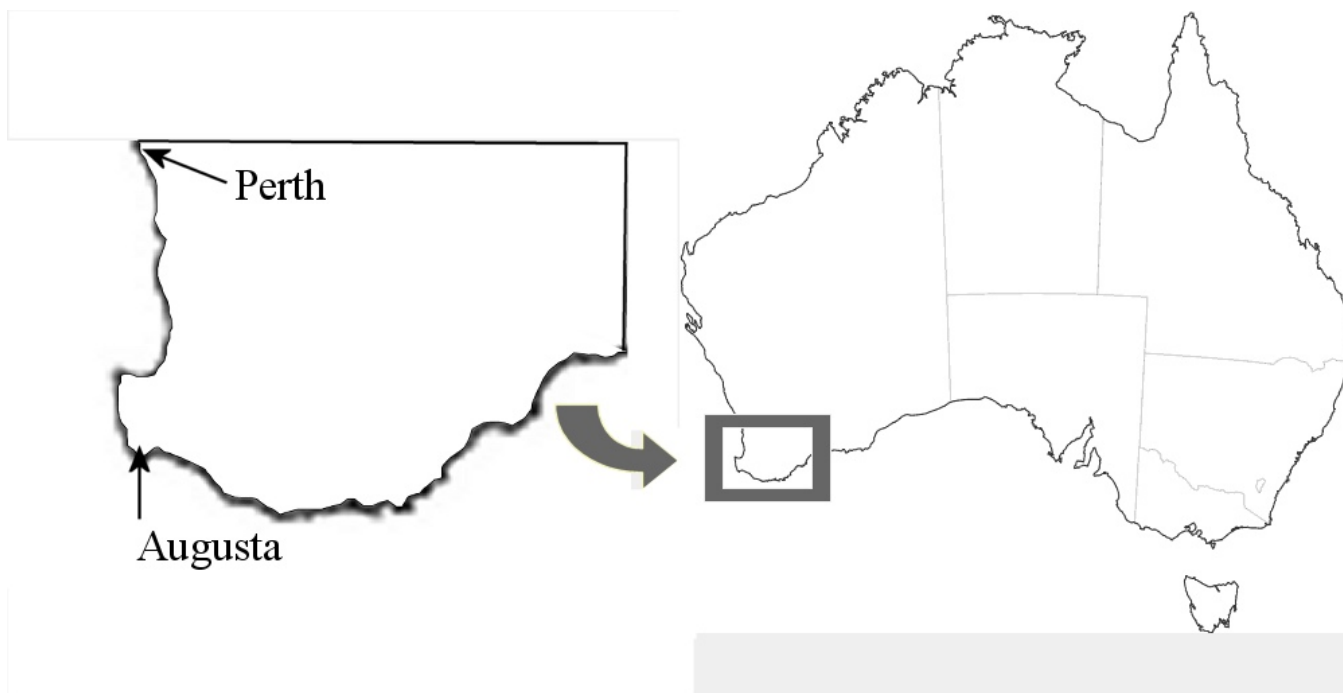
6. **Determine the animal interactions with fungi:** Determine what truffle fungi are present at the West Bay Bushland and if they and other fungi are being used as a food resource by local native mammals such as bandicoots. Such knowledge has significant application if mammals are being encouraged or relocated into the area, or to help understand why there may have been declines in mammal populations at the West Bay Bushland. Insects that use fungi as food and/or habitat are also likely to be present in the bushland.
7. **Management and monitoring of *Armillaria*:** *Armillaria luteobubalina* was recorded during the 2007 surveys at the West Bay Bushland. It was not recorded in 2008, but probably would have been sighted if forays had been longer or undertaken at more locations. This fungus is a pathogenic (disease) fungus that can infect and kill many types of native and exotic trees. The most obvious consequences of *Armillaria* infestation can include the death of trees and shrubs, but the overall effect on bushland ecology and the capacity of bushlands to recover is not known. *Armillaria luteobubalina* is considered to be a native fungus in southwest Australia, so presumably has long been part of bushland ecology in the region, probably including the West Bay Bushland. For the West Bay Bushland, the presence of *Armillaria* is probably not a major concern at the present time as it may be infrequent and in balance with the ecosystem. The occurrence of high biodiversity of all types of fungi in bushlands and therefore the various contributions of those fungi to the overall health of bushlands may be one factor determining the frequency and severity of infestations of *Armillaria* (and other disease fungi).

Therefore, management strategies that aim to nurture fungi biodiversity in bushlands such as the West Bay Bushland therefore may be desirable from a disease management perspective as well as from a more general biodiversity perspective. Direct management to contain particular *Armillaria* infestations is complex and an analysis of the various intervention options is beyond the scope of this report. In most cases in southwest Australia, *Armillaria* infestations have been periodic, often flaring up and diminishing after a period of time. The underlying causes of such fluxes are not fully understood. *Armillaria* may or may not ever cause major disease issues at the West Bay Bushland. However, it is recommended that georeferenced surveys of *Armillaria* be undertaken to create a spatial map of the distribution of this fungus. This data can be overlain onto vegetation, soil and fire-age maps so as to potentially recognise associations between its occurrence and plants or vegetation and landscape types. It would be desirable to undertake the surveys successively over time to be able to monitor the spread, intensity and duration of *Armillaria* in the bushland.

8. **Include Flora, Fauna and Fungi in signage and interpretative material at the Bushland:** To promote public awareness and appreciation of the conspicuous and less conspicuous biodiversity at the West Bay Bushland and the linkages between the 3Fs that influence the long-term health of the bushland.
9. **Support a strategy to preserve representative landscapes:** Support a management plan that aims to preserve a variety of natural vegetation types and the diversity of plant species within the types. Also preserve a diversity of fire ages, including at least some long unburnt patches if possible. This strategy will help retain a variety of microhabitats for fungi – e.g. specific components of wood (logs, banksia bark, twigs etc.), litter, moss beds and specific mycorrhizal partner plants. In turn, this strategy may foster fungi biodiversity and may also help to limit disease incursions at the West Bay Bushland.

References

- Bougher, N.L. (2007). Perth Urban Bushland Fungi Field Book. Perth Urban Bushland Fungi, Perth, Western Australia (self managed format linked to www.fungiperth.org.au).
- Bougher, N.L., Hart, R., De Bueger, S., Froudast, J., & Glossop, B. (2007). Fungi of West Bay Bushland, Augusta, Western Australia. Perth Urban Bushland Fungi Project Client Report for Lotterywest and the Environmental Research Group Augusta (ERGA). 49 pages.
- Environmental Research Group Augusta (2006). Report on the Biodiversity survey of the Donovan Street Bushland, Augusta.



Map 1 : showing the location of Augusta relative to Perth, in the southwest of Western Australia.



Map 2 : Aerial photo of West Bay Bushland showing the northern section, an outlier of the Leeuwin-Naturaliste National Park and the southern section, the Donovan Street Bushland.



Map 3 : Aerial photo showing the entire West Bay Bushland area with the colour coded routes followed by the nine groups which collected over the weekend.

Four groups collected in the Donovan Street Bushland, the southern section of the West Bay Bushland, as part of the Saturday workshop.

Five groups collected as part of the Sunday walk. Four of these groups collected in Reserve 14779, the northern section of West Bay Bushland which forms part of the Leeuwin-Naturaliste National Park, as can be seen on the map above. One group, 'green', collected in Donovan Street Bushland, the small area of the Donovan Street bushland which is on the western side of Busseil Highway.

Tables 1 and 2: Augusta Fungi List : 28 & 29 June 2008

Life Mode Key: M = Mycorrhizal, S = Saprotrophic (Decomposer), S/P = Saprotrophic and Parasitic. Life Mode allocation is based on probability only, as many fungi have not been tested.

Field Book Page #: refers to the Perth Urban Bushland Fungi Field Book (Bougher 2007) which is available for downloading from the project website at www.fungiperth.org.au

Fungimap Target: refers to species that have been selected by the Australia-wide mapping project, Fungimap, for collecting detailed records to be compiled into distribution maps. See Fungimap on-line at www.rbg.vic.gov.au/fungimap and the book *Fungi Down Under* by Grey, P. and Grey, E (2005).

**Table 1: Donovan Street Bushland Fungi, West Bay Bushland
28 and 29 June 2008**

Scientific Name	Common Name	Form	Habitat	Life Mode	Fungimap Target	Field Book Page #	Specimen ID
<i>Alboleptonia sericella</i>		mushroom	litter/ground	S			3689
<i>Aleurina rhenana</i>	Stalked Orange Peek Fungus	cup	litter/ground	S			3680
<i>Aleurina ferruginea</i>	Fleshy Cup Fungus	cup	litter/ground	S		A-1	3750
<i>Amanita</i> sp.		mushroom	litter/ground	M			3724
<i>Amanita umbrinella</i>		mushroom	litter/ground	M		J-36	3670
<i>Amanita xanthocephala</i>	Yellow Headed Amanita	mushroom	litter/ground	M	Yes		3684, 3741 3749
<i>Anthracoephyllum archeri</i>	Orange Fan	shell	dead wood	S	Yes		3733
<i>Calocera guepiniioides</i>	Scotsman's Beard	jelly fungus	dead wood	S		Q-1	3687
<i>Campanella gregaria</i>		shell	dead wood	S			3715, 3729
<i>Clavaria</i> sp.		coral	litter/ground	M			3690
<i>Clavulina</i> sp.		coral	litter/ground	M			3705, 3790
<i>Coltricia cinnamomea</i>	Tough Cinnamon Fungus	mushroom	litter/ground	S		N-1	3675, 3703 3742, 3758
<i>Cortinarius</i> sp.		mushroom	litter/ground	M			3696, 3708 3714, 3722 3740, 3759
<i>Dermocybe splendida</i>		mushroom	litter/ground	M	Yes		3787
<i>Descomyces albellus</i>		truffle	litter/underground	M			3671
<i>Entoloma</i> cf. <i>incarna</i>		mushroom	litter/ground	S			3719
<i>Entoloma</i> sp.		mushroom	litter/ground	S			3697, 3710 3720, 3731
<i>Fistulina hepatica</i>	Beefsteak Fungus	bracket	dead wood	P/S	Yes	N-9	3688, 3745
<i>Galerina</i> sp.		mushroom	litter/ground	S			3672, 3676 3756

Scientific Name	Common Name	Form	Habitat	Life Mode	Fungimap Target	Field Book Page #	Specimen ID
<i>Geoglossum</i> sp.		club	litter/ground	S			3691
<i>Grifola</i> sp.		bracket	dead wood	S			3693
<i>Gymnopilus allantopus</i>	Golden Wood Fungus	mushroom	dead wood	S		J-15	3692, 3712 3728
<i>Gymnopilus</i> sp.		mushroom	dead wood	S			3746
<i>Henningsomyces candidus</i>	Miniature Chimney Pots	tubular	dead wood	S		R-1	3673
<i>Hydnum repandum</i>		mushroom	litter/ground	M			3789
<i>Hygrocybe</i> sp.		mushroom	litter/ground	S			3702, 3704 3784
<i>Hymenochaete</i> sp.		resupinate	dead wood	S			3686, 3694 3735, 3739
<i>Hypholoma australe</i>		mushroom	dead wood litter/ground	S			3785
<i>Inocybe</i> sp.		mushroom	litter/ground	M			3699, 3707 3786
<i>Laccaria masonii</i>		mushroom	litter/ground	M			3698, 3726
<i>Lactarius eucalypti</i>		mushroom	litter/ground	M			3723, 3791
<i>Leptonia</i> sp.	Green Goblin	mushroom	litter/ground	S			3678
<i>Marasmius</i> sp.		mushroom	litter/ground	S			3737
<i>Mycena</i> cf. <i>austrororida</i>		mushroom	dead wood	S			3730
<i>Mycena</i> sp.		mushroom	litter/ground	S			3679, 3732 3752, 3794
<i>Phellinus</i> sp.		bracket	dead wood	S			3701
<i>Pholiota communis</i>	Common Pholiota	mushroom	litter/ground	S		J-26	3738
<i>Pholiota multicingulata</i>		mushroom	litter/ground	S			3743
<i>Plicaria</i> sp.		cup	litter/ground	S			3709
<i>Poria</i> sp.		resupinate	dead wood	S			3711
<i>Poronia erici</i>	Dung Buttons	button	dung	S	Yes	D-1	3783
<i>Psathyrella pygmaea</i>		mushroom	dead wood	S			3725
<i>Psathyrella</i> sp.		mushroom	litter/ground	S			3727
<i>Pycnoporus coccineus</i>	Scarlet Bracket Fungus	bracket	dead wood	S		N-8	3734
<i>Quambalaria</i> sp.		spots	dead/living trees & roots	P			3677
<i>Ramaria cristata</i>		coral	litter/ground	M			3792
<i>Ramariopsis pulchella</i>		coral	litter/ground	M			3674

Scientific Name	Common Name	Form	Habitat	Life Mode	Fungimap Target	Field Book Page #	Specimen ID
<i>Resupinatus cinerascens</i>		shell	dead wood	S			3713
<i>Russula neerimea</i> group		mushroom	litter/ground	M			3682, 3760
<i>Russula purpureoflava</i>		mushroom	litter/ground	M			3795
<i>Russula</i> sp.		mushroom	litter/ground	M			3718, 3721
<i>Scleroderma cepa</i>		puffball	litter/ground	M			3748
<i>Scleroderma</i> sp.		puffball	litter/ground	M		L-4	3695, 3788
<i>Stereum hirsutum</i>	Hairy Curtain Fungus	bracket	dead wood	S	Yes		3683, 3717 3736, 3747
<i>Trechispora</i> cf. <i>farinacea</i>		resupinate	litter	S			3753
<i>Tubaria rufofulva</i>		mushroom	litter/ground	S	Yes		3755
<i>Tubaria serrulata</i>		mushroom	litter/ground	S			3716
<i>Tubifera ferruginosa</i>	Strawberry Slime Mould	slime mould	dead wood	S			3757
Undetermined Agaric		mushroom	litter/ground	?			3700
Undetermined Ascomycete		cup	litter/ground	S			3793
Undetermined Discomycete		cup	dead wood	S			3681
Undetermined Jelly Fungus		jelly	dead wood	S			3685
Undetermined Myxomycete	Slime Mould	slime mould	dead wood	S			3706
Undetermined Resupinate		resupinate	dead wood	M			3744, 3751 3782
<i>Zelleromyces</i> sp.		truffle	underground	M			3754

**Table 2 : Leeuwin-Naturaliste National Park Fungi, West Bay Bushland,
29 June 2008**

Scientific Name	Common Name	Form	Habitat	Life Mode	F map	Page Num	Specimen ID
<i>Agaricus austrovinaceus</i>		mushroom	litter/ground	S			3846
<i>Agaricus vinaceus</i> group		mushroom	litter/ground	S			3847
<i>Aleurina ferruginea</i>	Fleshy Cup Fungus	cup	litter/ground	S		A-1	3861
<i>Amanita xanthocephala</i>	Yellow Headed Amanita	mushroom	litter/ground	M	Yes		3808
<i>Anthracoophyllum archeri</i>	Orange Fan	shell	dead wood	S	Yes		3831, 3866

Scientific Name	Common Name	Form	Habitat	Life Mode	F map	Page Num	Specimen ID
<i>Boletellus obscurecoccineus</i>	Rhubarb Bolete	mushroom	litter/ground	M	Yes	K-1	3836
<i>Calocera guepiniioides</i>	Scotsman's Beard	jelly fungus	dead wood	S		Q-1	3814, 3865
<i>Camarophyllopsis</i> sp.		mushroom	litter/ground	M			3829
<i>Cantharellus concinnus</i>		mushroom	litter/ground	M			3834
<i>Clavaria amoena</i>		coral	litter/ground	M			3775, 3824 3867
<i>Clavaria</i> sp.		coral	litter/ground	M			3774, 3825
<i>Clavulina</i> sp.		coral	litter/ground	M			3810
<i>Clitocybe</i> sp.		mushroom	litter/ground	S			3852
<i>Coltricia cinnamomea</i>	Tough Cinnamon Fungus	mushroom	litter/ground	S		N-1	3771, 3820
<i>Coprinus micaceus-truncorum</i>		mushroom	dead wood	S			3801, 3802
<i>Cortinarius</i> sp.		mushroom	litter/ground	M			3767
<i>Crepidotus sphaerosporus</i>		shell	dead wood	S			3764
<i>Descolea maculata</i>		mushroom	litter/ground	M			3857, 3858
<i>Descolea</i> sp.	Spotted Descolea	mushroom	litter/ground	M		J-33	3796
<i>Entoloma</i> sp.		mushroom	litter/underground	S			3822
<i>Exidia</i> sp.		jelly fungus	dead wood	S			3804, 3848
<i>Galerina</i> sp.		mushroom	litter/ground	S			3772, 3806 3816, 3845
<i>Ganoderma</i> sp.		bracket	dead/living trees & roots	S/P			3813
<i>Hydnum</i> cf. <i>repandum</i>		mushroom	litter/ground	M			3762, 3763 3833
<i>Hygrocybe</i> sp.		mushroom	litter/ground	S			3765, 3768 3777, 3818 3823, 3843
<i>Hymenochaete</i> sp.		resupinate	dead wood	S			3761, 3809 3827, 3854
<i>Hyphodontia</i> sp.		resupinate	dead wood	S			3812
<i>Hypholoma australe</i>		mushroom	dead wood litter/ground	S			3776
<i>Hypoxylon</i> sp.		clubs	dead wood	S			3807, 3860 3864
<i>Hysterangium</i> sp.		truffle	underground under litter	M			3769
<i>Inocybe</i> sp.		mushroom	litter/ground	M			3766
<i>Laccaria</i> sp.		mushroom	litter/ground	M			3811, 3828 3853
<i>Lactarius eucalypti</i>		mushroom	litter/ground	M			3779
<i>Lichenomphalia</i> sp.		mushroom	litter/ground	S			3798

Scientific Name	Common Name	Form	Habitat	Life Mode	F map	Page Num	Specimen ID
<i>Lycogala epidendrum</i>	Slime Mold	slime	dead wood	S			3851
<i>Marasmius crinisequi</i>	Horse Hair Fungus	mushroom	litter/ground	S			3826, 3839
<i>Mycena adscendens</i>		mushroom	dead wood	S			3849
<i>Mycena</i> sp. “frosty cap”		mushroom	dead wood	S			3856
<i>Mycena</i> sp. 1 Leeuwin		mushroom	dead wood	S			3778
<i>Mycena</i> sp. 2 Leeuwin		mushroom	litter/ground	S			3838
<i>Omphalotus nidiformis</i>	Ghost Fungus	mushroom	dead wood	S/P	Yes	J-21	3832
<i>Phallus hadriani</i>	Stinkhorn Egg	phalloid	litter/ground	S			3819
<i>Pholiota communis</i>	Common Pholiota	mushroom	litter/ground	S		J-26	3840
<i>Polyporus</i> sp.		bracket	dead wood	S			3781
<i>Pycnoporus coccineus</i>	Scarlet Bracket Fungus	bracket	dead wood	S		N-8	3817
<i>Rickenella fibula</i>	Orange Moss cap	mushroom	litter/ground	S		J-27	3863
<i>Rickenella</i> sp.		mushroom	litter/ground	S			3770
<i>Russula neerimea</i> group		mushroom	litter/ground	M			3835
<i>Russula persanguinea</i>		mushroom	litter/ground	M			3837, 3855
<i>Scleroderma</i> sp.		puffball	litter/ground	M		L-4	3815
<i>Tremella mesenterica</i> group	Yellow Brain Fungus	jelly fungus	dead wood	S	Yes	Q-2	3862
<i>Trechispora</i> sp.		resupinate	dead wood	S			3850
<i>Tubaria rufofulva</i>		mushroom	litter/ground	S			3844
<i>Tubaria serrulata</i>		mushroom	litter/ground	S	Yes		3821
<i>Tubaria</i> sp.		mushroom	litter/ground	S			3780
Undetermined Agaric		mushroom	litter/ground	?			3773, 3797
Undetermined Ascomycete		cup	litter/ground	S			3803, 3841
Undetermined Jelly Fungus		jelly	dead wood	S			3830
Undetermined Resupinate		resupinate	dead wood	M			3799, 3800 3805, 3842 3859

Tables 3 and 4 : Permanent Vouchered Specimens from the West Bay Bushland Augusta, 2008

Thirty three of the fungi were deposited into the Western Australian Herbarium with the following details:

Table 3 : Twenty seven Permanent Vouchered Specimens from the Donovan Street Bushland

<i>Alboleptonia sericella</i>	Voucher ID: E9134	Specimen ID: 3689
<i>Campanella gregaria</i>	Voucher ID: E9151	Specimen ID: 3715
<i>Clavulina</i> sp.	Voucher ID: E9169	Specimen ID: 3790
<i>Coltricia cinnamomea</i>	Voucher ID: E9156	Specimen ID: 3758
<i>Descomyces</i> sp.	Voucher ID: E9143	Specimen ID: 3671
<i>Entoloma</i> sp.	Voucher ID: E9146	Specimen ID: 3697
<i>Fistulina hepatica</i>	Voucher ID: E9138	Specimen ID: 3688
<i>Henningsomyces candidus</i>	Voucher ID: E9144	Specimen ID: 3673
<i>Hygrocybe</i> sp.	Voucher ID: E9145	Specimen ID: 3702
<i>Hygrocybe</i> sp.	Voucher ID: E9154	Specimen ID: 3704
<i>Hygrocybe</i> sp.	Voucher ID: E9162	Specimen ID: 3784
<i>Hymenochaete</i> sp.	Voucher ID: E9152	Specimen ID: 3694
<i>Hymenochaete</i> sp.	Voucher ID: E9150	Specimen ID: 3735
<i>Inocybe</i> sp.	Voucher ID: E9141	Specimen ID: 3707
<i>Laccaria masonii</i>	Voucher ID: E9155	Specimen ID: 3698
<i>Marasmius</i> sp.	Voucher ID: E9149	Specimen ID: 3737
<i>Mycena</i> sp.	Voucher ID: E9137	Specimen ID: 3732
<i>Mycena</i> sp.	Voucher ID: E9147	Specimen ID: 3752
<i>Pholiota communis</i>	Voucher ID: E9142	Specimen ID: 3738
<i>Pycnoporus coccineus</i>	Voucher ID: E9135	Specimen ID: 3734
<i>Ramaria cristata</i>	Voucher ID: E9157	Specimen ID: 3792
<i>Ramariopsis pulchella</i>	Voucher ID: E9153	Specimen ID: 3674
<i>Resupinatus cinerascens</i>	Voucher ID: E9139	Specimen ID: 3713
<i>Stereum hirsutum</i>	Voucher ID: E9133	Specimen ID: 3747
<i>Trechispora</i> cf. <i>farinacea</i>	Voucher ID: E9148	Specimen ID: 3753
<i>Tubaria rufofulva</i>	Voucher ID: E9140	Specimen ID: 3755
<i>Tubaria serrulata</i>	Voucher ID: E9131	Specimen ID: 3716

Table 4 : Six Permanent Vouchered Specimens from the Leeuwin-Naturaliste National Park, West Bay Bushland

<i>Descolea</i> sp.	Voucher ID: E9183	Specimen ID: 3796
<i>Coprinus micaceus-truncorum</i>	Voucher ID: E9171	Specimen ID: 3801
<i>Hypholoma australe</i>	Voucher ID: E9177	Specimen ID: 3776
<i>Mycena adscendens</i>	Voucher ID: BOUGHER 453	Specimen ID: 3849
<i>Mycena</i> sp. "frosty cap"	Voucher ID: BOUGHER 454	Specimen ID: 3856
<i>Pholiota communis</i>	Voucher ID: E9189	Specimen ID: 3840

Table 5: Fungi of West Bay Bushland: Cumulative Total 2006-2008

Records for each of 2006, 2007 and 2008 for the Donovan Street bushland, and the Leeuwin-Naturaliste National Park section of the West Bay Bushland are indicated by +.

Life Mode Key: M = Mycorrhizal, S = Saprotrophic (Decomposer), S/P = Saprotrophic and Parasitic. Life Mode allocation is based on probability only, as many fungi have not been tested.

Field Book Page #: refers to the Perth Urban Bushland Fungi Field Book (Bougher 2007) which is available for downloading from the project website at www.fungiperth.org.au

Fungimap Target: refers to species that have been selected by the Australia-wide mapping project, Fungimap, for collecting detailed records to be compiled into distribution maps. See Fungimap on-line at www.rbg.vic.gov.au/fungimap and the book *Fungi Down Under* by Grey, P. and Grey, E (2005).

NOTE: In some cases the names of species are provisional only as many of these fungi have not been examined in detail to confirm their identities.

Scientific Name	Common Name	Form	Habitat	Life Mode	F map	Page No.	2006	2007	2008 Donovan	2008 Leeuwin
<i>Agaricus austrovinaceus</i> / <i>Agaricus vinaceus</i> group		mushroom	litter/ground	S						+
<i>Agaricus</i> sp. 1		mushroom	litter/ground	S				+		
<i>Agaricus</i> sp. 2		mushroom					+			
<i>Alboleptonia sericella</i>		mushroom	litter/ground						+	
<i>Aleurina ferruginea</i>	Fleshy Cup Fungus	cup	litter/ground	S		A-1		+	+	+
<i>Aleurina rhenana</i>		cup	litter/ground	S					+	
<i>Amanita</i> sp. 1		mushroom	litter/ground	M				+		
<i>Amanita</i> sp. 2		mushroom	litter/ground	M					+	
<i>Amanita umbrinella</i>		mushroom	litter/ground	M		J-36	+		+	
<i>Amanita xanthocephala</i>	Yellow Headed Amanita	mushroom	litter/ground	M	Y		+	+	+	+
<i>Anthracophyllum archeri</i>	Orange Fan	shell	dead wood	S	Y				+	+
<i>Antrodiella citra</i>	Lemon Peel Fungus	bracket	dead wood	S				+		
<i>Armillaria luteobubalina</i>	Australian Honey Fungus	mushroom	dead/living trees & roots	P	Y	J-2		+		
<i>Austropaxillus infundibuliformis</i>	Funnel cap pax	mushroom	litter/ground	M			+			
<i>Boletellus obscurecoccineus</i>	Rhubarb Bolete	mushroom	litter/ground	M	Y	K-1	+	+		+
<i>Boletus</i> sp.		mushroom	litter/ground	M				+		
<i>Calocera guepiniioides</i>	Scotsman's Beard	jelly fungus	dead wood	S		Q-1		+	+	+
<i>Camarophyllopsis</i> sp.		mushroom	litter/ground							+
<i>Campanella gregaria</i>		shell	dead wood	S					+	
<i>Cantharellus concinnus</i>		mushroom	litter/ground	M				+		+
<i>Ceratiomyxa fruticulosa</i>	Slime Mould	slime mould	dead wood	S	Y	Z-2		+		
<i>Clavaria amoena</i>		coral	litter/ground	M				+		+

Bougher, Hart, de Bueger, & Glossop (2008). *Fungi of West Bay Bushland, Augusta – 2008 report*

Scientific Name	Common Name	Form	Habitat	Life Mode	F map	Page No.	2006	2007	2008 Donovan	2008 Leeuwin
<i>Clavaria</i> sp. 1		coral	litter/ground	M				+		
<i>Clavaria</i> sp. 2		coral	litter/ground	M					+	
<i>Clavaria</i> sp. 3		coral	litter/ground	M						+
<i>Clavulina</i> sp. 1		coral	litter/ground	M					+	
<i>Clavulina</i> sp. 2		coral	litter/ground	M						+
<i>Clitocybe</i> sp. 1		mushroom	litter/ground	S				+		
<i>Clitocybe</i> sp. 2		mushroom	litter/ground	S						+
<i>Coltricia cinnamomea</i>	Tough Cinnamon Fungus	mushroom	litter/ground	S		N-1	+	+	+	+
<i>Coprinus micaceus</i>		mushroom	dead wood	S						+
<i>Cortinarius fibrillosus</i>		mushroom	litter/ground	M				+		
<i>Cortinarius</i> sp. 1		mushroom	litter/ground	M				+		
<i>Cortinarius</i> sp. 2		mushroom	litter/ground	M					+	
<i>Cortinarius</i> sp. 3		mushroom	litter/ground	M						+
<i>Crepidotus sphaerosporus</i>		shell	dead wood	S						+
<i>Dermocybe</i> sp.		mushroom	litter/ground	M				+		
<i>Dermocybe splendida</i>		mushroom	litter/ground	M	Y		+	+	+	
<i>Descolea maculata</i>	Spotted Descolea	mushroom	litter/ground	M		J-33				+
<i>Descolea</i> sp.		mushroom	litter/ground	M						+
<i>Descomyces albellus</i>		truffle		M					+	
<i>Entoloma cf. incarna</i>		mushroom	litter/ground	S					+	
<i>Entoloma</i> sp. 1		mushroom	litter/underground	S				+		
<i>Entoloma</i> sp. 2		mushroom	litter/underground	S					+	
<i>Entoloma</i> sp. 3		mushroom	litter/underground	S						+
<i>Exidia</i> sp.		jelly fungus	dead wood	S						+
<i>Fistulina hepatica</i>	Beefsteak Fungus	bracket	dead wood	P/S	Y	N-9		+	+	
<i>Fistulinella mollis (Gastrotylopilus)</i>		mushroom	litter/ground	M				+		
<i>Fomitopsis lilacinogilva</i>		bracket fungus	dead wood	S			+			
<i>Galerina</i> sp. 1		mushroom	litter/ground	S				+		
<i>Galerina</i> sp. 2		mushroom	litter/ground	S					+	
<i>Galerina</i> sp. 3		mushroom	litter/ground	S						+
<i>Ganoderma</i> sp.		bracket	dead/living trees & roots	S/P						+
<i>Geastrum</i> sp.		earthstar	litter/ground	S			+			
<i>Geoglossum</i> sp.		club	litter/ground	S					+	
<i>Grifola</i> sp.		bracket	dead wood	S				+	+	
<i>Gymnomyces</i> sp.		truffle	underground	M				+		
<i>Gymnopilus allantopus</i>	Golden Wood Fungus	mushroom	dead wood	S		J-15	+		+	
<i>Gymnopilus junonius</i>		mushroom	dead wood	S	Y			+		
<i>Gymnopilus</i> sp. 1		mushroom	dead wood	S				+		
<i>Gymnopilus</i> sp. 2		gilled fungus					+			
<i>Gymnopilus</i> sp. 3		mushroom	dead wood	S					+	
<i>Gyroporus</i> sp.		mushroom	litter/ground	M				+		
<i>Henningsomyces</i>	Miniature	tubular	dead wood	S		R-1		+	+	

Bougher, Hart, de Bueger, & Glossop (2008). *Fungi of West Bay Bushland, Augusta – 2008 report*

Scientific Name	Common Name	Form	Habitat	Life Mode	F map	Page No.	2006	2007	2008 Donovan	2008 Leeuwin
<i>candidus</i>	Chimney Pots									
<i>Hydnum repandum/</i> <i>Hydnum cf. repandum</i>		mushroom	litter/ground	M				+	+	+
<i>Hygrocybe sp. 1</i>		mushroom	litter/ground	S				+		
<i>Hygrocybe sp. 2</i>		mushroom	litter/ground	S					+	
<i>Hygrocybe sp. 3</i>		mushroom	litter/ground	S						+
<i>Hymenochaete sp. 1</i>		resupinate	dead wood	S					+	
<i>Hymenochaete sp. 2</i>		resupinate	dead wood	S						+
<i>Hyphodontia sp.</i>		resupinate	dead wood	S						+
<i>Hypholoma australe</i>		mushroom	dead wood litter/ground	S					+	+
<i>Hypoxydon sp.</i>		clubs	dead wood							+
<i>Hysterangium sp.</i>		truffle	underground under litter	M						+
<i>Inocybe sp. 1</i>		mushroom	litter/ground	M				+		
<i>Inocybe sp. 2</i>		gilled fungus					+			
<i>Inocybe sp. 3</i>		mushroom	litter/ground	M					+	
<i>Inocybe sp. 4</i>		mushroom	litter/ground	M						+
<i>Laccaria lateritia</i>	Brick Red Laccaria	mushroom	litter/ground	M		J-17	+	+		
<i>Laccaria masonii</i>		mushroom	litter/ground	M					+	
<i>Laccaria sp.</i>		mushroom	litter/ground	M				+		+
<i>Lactarius eucalypti</i>		mushroom	litter/ground	M				+	+	+
<i>Leptonia sp.</i>	Green Goblin	mushroom	litter/ground	S				+	+	
<i>Lichenomphalia chromacea</i>		mushroom	moss bed	S/P				+		
<i>Lichenomphalia sp.</i>		mushroom	litter/ground	S						+
<i>Lichenomphalia umbellifera</i>		mushroom	moss bed	S/P				+		
<i>Lycogala epidendrum</i>	Slime Mold	slime	dead wood							+
<i>Marasmius crinisequi</i>	Horse Hair Fungus	mushroom	litter/ground	S						+
<i>Marasmius sp.</i>		mushroom	litter/ground	S					+	
<i>Melanophyllum haematospermum</i>		mushroom					+			
<i>Mycena adscendens</i>	Minute frosty cap	mushroom		S						+
<i>Mycena cf. austrororida</i>		mushroom	dead wood	S	Y				+	
<i>Mycena kuurkacea</i>	Bleeding mycena	mushroom	litter/ground	S				+		
<i>Mycena sp. 1</i>		mushroom	litter/ground	S				+		
<i>Mycena sp. 2</i>		mushroom	litter/ground	S					+	
<i>Mycena sp. “frosty cap”</i>		mushroom	dead wood	S						+
<i>Mycena sp. 1 Leeuwin</i>		mushroom	dead wood	S						+
<i>Mycena sp. 2 Leeuwin</i>		mushroom	litter/ground	S						+
<i>Omphalotus nidiformis</i>	Ghost Fungus	mushroom	dead wood	S/P	Y	J-21		+		+
<i>Panaeolus sphinctrinus</i>		mushroom	dung	S				+		
<i>Peziza sp.</i>		cup	litter/ground	S				+		

Bougher, Hart, de Bueger, & Glossop (2008). *Fungi of West Bay Bushland, Augusta – 2008 report*

Scientific Name	Common Name	Form	Habitat	Life Mode	F map	Page No.	2006	2007	2008 Donovan	2008 Leeuwin
<i>Phallus hadriani</i>		phalloid	litter/ground							+
<i>Phellinus</i> sp. 1		bracket	dead wood	S				+		
<i>Phellinus</i> sp. 2		bracket	dead wood	S					+	
<i>Phellodon niger</i> / <i>Phellodon</i> aff. <i>niger</i>		toothed fungus	litter/ground	M			+	+		
<i>Pholiota communis</i>	Common Pholiota	mushroom	litter/ground	S		J-26			+	+
<i>Pholiota multicingulata</i>		mushroom	dead wood	S			+		+	
<i>Pisolithus</i> sp.	Dog Poo Fungus	earthball	litter/ground	M		L-3	+	+		
<i>Pleurotellus</i> sp.		shell	dead wood	S				+		
<i>Pleurotus australis</i>		Gilled fungus	dead wood	S			+			
<i>Plicaria</i> sp.		cup	litter/ground	S					+	
<i>Pogisperma</i> sp.		truffle	underground under litter	M				+		
<i>Polyporus</i> sp.		bracket	dead wood	S						+
<i>Poria</i> sp.		resupinate	dead wood	S				+	+	
<i>Poronia erici</i>	Dung Buttons	button	dung	S	Y	D-1	+		+	
<i>Psathyrella pygmaea</i> / <i>Psathyrella echinata</i>		mushroom	dead wood	S			+		+	
<i>Psathyrella</i> sp. 1		mushroom	litter/ground	S				+		
<i>Psathyrella</i> sp. 2		mushroom	litter/ground	S					+	
<i>Pycnoporus coccineus</i>	Scarlet Bracket Fungus	bracket	dead wood	S		N-8	+	+	+	+
<i>Quambalaria</i> sp.		spots	dead/living trees & roots						+	
<i>Ramaria capitata</i> var. <i>ochraceosalmonicolor</i>		coral	litter/ground	M				+		
<i>Ramaria cristata</i>		coral	litter/ground	M					+	
<i>Ramaria lorithamnus</i>		coral	litter/ground	M				+		
<i>Ramaria</i> sp.		coral	litter/ground	M				+		
<i>Ramariopsis amethystina</i>		coral	litter/ground						+	
<i>Resupinatus cinerascens</i>		shell	dead wood	S					+	
<i>Resupinatus</i> sp.		shell	dead wood	S				+		
<i>Rhodocybe</i> sp.		mushroom	litter/ground	S				+		
<i>Rickenella fibula</i>	Orange Moss-cap	mushroom	litter/ground	S		J-27		+		+
<i>Rickenella</i> sp.		mushroom	litter/ground	S						+
<i>Russula</i> aff. <i>cyanoxantha</i>		mushroom	litter/ground	M				+		
<i>Russula clelandii</i>		mushroom	litter/ground	M				+		
<i>Russula delica</i> group		mushroom	litter/ground	M				+		
<i>Russula neerimea</i> group		mushroom	litter/ground	M				+	+	
<i>Russula nigricans</i> group		mushroom	litter/ground	M				+		
<i>Russula persanguinea</i>		mushroom	litter/ground	M				+		+
<i>Russula purpureoflava</i>		mushroom	litter/ground	M				+	+	
<i>Russula</i> sp. 1		mushroom	litter/ground	M				+		
<i>Russula</i> sp. 2		mushroom	litter/ground	M					+	
<i>Scleroderma cepa</i>		puffball	litter/ground	M				+	+	

Bougher, Hart, de Bueger, & Glossop (2008). *Fungi of West Bay Bushland, Augusta – 2008 report*

Scientific Name	Common Name	Form	Habitat	Life Mode	F map	Page No.	2006	2007	2008 Donovan	2008 Leeuwin
<i>Scleroderma</i> sp.		puffball	litter/ground	M		L-4	+		+	+
<i>Stereum hirsutum</i>	Hairy Curtain Fungus	bracket	dead wood	S	Y		+	+	+	
<i>Suillus luteus</i>		mushroom	litter/ground	M				+		
<i>Trechispora</i> cf. <i>farinacea</i>		resupinate	litter	S					+	
<i>Trechispora</i> sp.		resupinate	dead wood	S						+
<i>Tremella mesenterica</i> group	Yellow Brain Fungus	jelly fungus	dead wood	S	Y	Q-2				+
<i>Tremella</i> sp.		jelly fungus	dead wood	S			+			
<i>Tricholoma</i> sp.		mushroom	litter/ground	S				+		
<i>Tricholomopsis rutilans</i>		gilled fungus					+			
<i>Tubaria rufofulva</i>		mushroom	litter/ground	S					+	+
<i>Tubaria serrulata</i>		mushroom	litter/ground	S					+	+
<i>Tubaria</i> sp.		mushroom	litter/ground	S				+		+
<i>Tubifera ferruginosa</i>	Strawberry Slime Mould	slime mould	dead wood	S					+	
Undetermined Agaric 1		mushroom	litter/ground	?					+	
Undetermined Agaric 2		mushroom	litter/ground	?						+
Undetermined Agaric 3		mushroom	litter/ground	?				+		
Undetermined Ascomycete 1		cup	litter/ground	S				+		
Undetermined Ascomycete 2		cup	litter/ground	S					+	
Undetermined Ascomycete 3		cup	litter/ground	S						+
Undetermined Bracket Fungus 1		bracket	dead wood	S					+	
Undetermined Bracket Fungus 2		bracket	dead wood	S					+	
Undetermined Bracket Fungus 3		bracket	dead wood	S				+		
Undetermined Discomycete 1		cup	dead wood	S				+		
Undetermined Discomycete 2		cup	dead wood	S					+	
Undetermined Jelly Fungus 1		jelly	dead wood	S					+	
Undetermined Jelly Fungus 2		jelly	dead wood	S						+
Undetermined Myxomycete 1	Slime Mould	slime mould	dead wood	S					+	
Undetermined Resupinate 1		resupinate	dead wood	M				+		
Undetermined Resupinate 2		resupinate	dead wood	M					+	
Undetermined Resupinate 3		resupinate	dead wood	M					+	
Undetermined Resupinate 4		resupinate	dead wood	M					+	
Undetermined Resupinate 5		resupinate	dead wood	M						+

Bougher, Hart, de Bueger, & Glossop (2008). *Fungi of West Bay Bushland, Augusta – 2008 report*

Scientific Name	Common Name	Form	Habitat	Life Mode	F map	Page No.	2006	2007	2008 Donovan	2008 Leeuwin
Undetermined Truffle 1		truffle	litter/ground	M				+		
<i>Xylaria hypoxylon</i>	Candle Snuff	other	litter/ground	S		D-2		+		
<i>Zelleromyces</i> sp. 1		truffle	underground	M				+		
<i>Zelleromyces</i> sp. 2		truffle	underground	M					+	

Georeferenced Track and Photos

Kevn Griffiths and Kirsten Tullis's group, Donovan Street Bushland, 28 June 2008.



The numbers on the coloured dots in the fungi photos correspond to the collecting number and usually **do not** match the photo number. It is the **photo number** preceding the fungus name that correlates with the site on the map above.

Event: Augusta - Donovan St Date: 28/06/2008

Group Number: 239 Leaders Kirsten Tullis and Kevn Griffiths

Photographer: Kirsten Tullis



03 *Amanita umbrinella*

Specimen ID: 3670

Growing in loamy *Eucalyptus marginata*-*Eucalyptus diversicolor* (jarrah-karri) forest.

Latitude: 34° 18' 19"South Longitude: 115° 9' 20.9"East
28/06/2008

Image: DS84_239KT03



07 *Descomyces albellus*

Specimen ID: 3671

Growing in loam in jarrah-karri forest.

Latitude: 34° 18' 19.2"South Longitude: 115° 9' 21.2"East
28/06/2008

Image: DS84_239KT07

Vouchered WA Herbarium: **E9143**









10 *Galerina* sp.







Specimen ID: 3672







On wood amongst moss in jarrah-karri forest.





Latitude: 34° 18' 19.2"South Longitude: 115° 9' 21.2"East
28/06/2008

Image: DS84_239KT10

	<p>11 <i>Henningsomyces candidus</i> Miniature Chimney Pots Specimen ID: 3673 Growing under bark on dead hakea in jarrah-karri forest. Latitude: 34° 18' 18.6"South Longitude: 115° 9' 21"East 28/06/2008 Image: DS84_239KT11 Vouchered WA Herbarium: E9144</p>
	<p>13 <i>Ramariopsis pulchella</i> Specimen ID: 3674 Growing in loam amongst litter in jarrah-karri forest. Latitude: 34° 18' 18.8"South Longitude: 115° 9' 21.1"East 28/06/2008 Image: DS84_239KT13 Vouchered WA Herbarium: E9153</p>
	<p>20 <i>Coltricia cinnamomea</i> Tough Cinnamon Fungus Specimen ID: 3675 Growing in charcoal/soil next to burnt wood in jarrah forest. Latitude: 34° 18' 18.2"South Longitude: 115° 9' 21.1"East 28/06/2008 Image: DS84_239KT20</p>
	<p>26 <i>Galerina</i> sp. Specimen ID: 3676 Growing amongst moss in jarrah forest. Latitude: 34° 18' 18.2"South Longitude: 115° 9' 21.1"East 28/06/2008 Image: DS84_239KT26</p>
	<p>29 <i>Quambalaria</i> sp. Specimen ID: 3677 Growing on <i>Corymbia calophylla</i> (marri) in jarrah-marri forest. Latitude: 34° 18' 18"South Longitude: 115° 9' 21.5"East 28/06/2008 Image: DS84_239KT29</p>
	<p>30 <i>Leptonia</i> sp. Green Goblin Specimen ID: 3678 Growing in loam in jarrah forest. Latitude: 34° 18' 18"South Longitude: 115° 9' 21.6"East 28/06/2008 Image: DS84_239KT30</p>

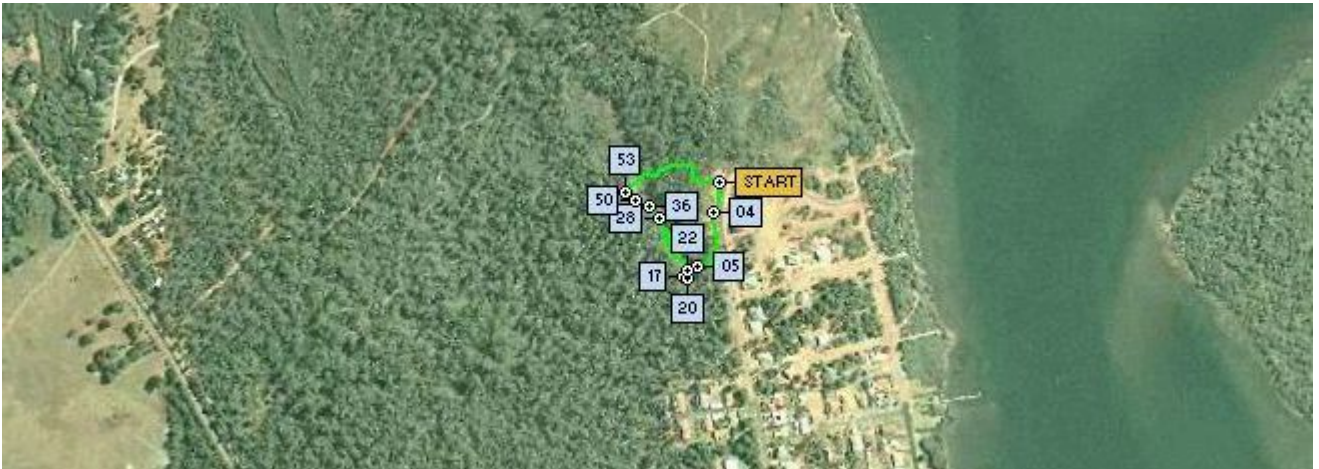
	<p>31 <i>Mycena</i> sp.</p> <p>Specimen ID: 3679</p> <p>Growing on the base of peppermint tree in jarrah forest.</p> <p>Latitude: 34° 18' 18"South Longitude: 115° 9' 21.6"East</p> <p>28/06/2008 Image: DS84_239KT31</p>
	<p>35 <i>Aleurina ferruginea</i> Fleshy Cup Fungus</p> <p>Specimen ID: 3680</p> <p>Growing in loam in jarrah forest.</p> <p>Latitude: 34° 18' 18.1"South Longitude: 115° 9' 21.6"East</p> <p>28/06/2008 Image: DS84_239KT35</p>
	<p>37 Undetermined Discomycete</p> <p>Specimen ID: 3681</p> <p>Growing in loam in jarrah forest.</p> <p>Latitude: 34° 18' 18.1"South Longitude: 115° 9' 21.6"East</p> <p>28/06/2008 Image: DS84_239KT37</p>
	<p>42 <i>Russula neerimea</i> group</p> <p>Specimen ID: 3682</p> <p>Growing in loam in jarrah forest.</p> <p>Latitude: 34° 18' 15.9"South Longitude: 115° 9' 20.9"East</p> <p>28/06/2008 Image: DS84_239KT42</p>
	<p>43 <i>Stereum hirsutum</i> Hairy Curtain Fungus</p> <p>Specimen ID: 3683</p> <p>Growing on fallen marri branch in jarrah forest.</p> <p>Latitude: 34° 18' 14.5"South Longitude: 115° 9' 21.4"East</p> <p>28/06/2008 Fungimap Target Image: DS84_239KT43</p>
	<p>44 Undetermined Jelly Fungus</p> <p>Specimen ID: 3685</p> <p>On dead fallen marri wood in marri forest.</p> <p>Latitude: 34° 18' 14.4"South Longitude: 115° 9' 21.4"East</p> <p>28/06/2008 Image: DS84_239KT44</p>

	<p>45 <i>Amanita xanthocephala</i> Yellow Headed Amanita Specimen ID: 3684</p> <p>Growing on rotting burl in marri forest. Latitude: 34° 18' 14.4"South Longitude: 115° 9' 21.4"East 28/06/2008 Fungimap Target Image: DS84_239KT45</p>
	<p>47 <i>Hymenochaete</i> sp. Specimen ID: 3686</p> <p>Growing on dead wood in marri forest. Latitude: 34° 18' 14.4"South Longitude: 115° 9' 21.4"East 28/06/2008 Image: DS84_239KT47</p>
	<p>48 <i>Calocera guepinoides</i> Scotsman's Beard Specimen ID: 3687</p> <p>Growing on dead wood in marri forest. Latitude: 34° 18' 14.4"South Longitude: 115° 9' 21.4"East 28/06/2008 Image: DS84_239KT48</p>
	<p>49 <i>Fistulina hepatica</i> Beefsteak Fungus Specimen ID: 3688</p> <p>Growing on living tree in marri forest. Latitude: 34° 18' 14.9"South Longitude: 115° 9' 21.2"East 28/06/2008 Fungimap Target Image: DS84_239KT49 Vouchered WA Herbarium: E9138</p>
	<p>51 <i>Alboleptonia sericella</i> Specimen ID: 3689</p> <p>Growing in loam in marri forest. Latitude: 34° 18' 14.9"South Longitude: 115° 9' 21.2"East 28/06/2008 Image: DS84_239KT51</p>
	<p>53 <i>Clavaria</i> sp. Specimen ID: 3690</p> <p>Growing in loam in marri forest. Latitude: 34° 18' 14.4"South Longitude: 115° 9' 21.4"East 28/06/2008 Image: DS84_239KT53</p>

	<p>55 <i>Geoglossum</i> sp. Earth Tongue Specimen ID: 3691</p> <p>Growing amongst leaf litter in marri forest. Latitude: 34° 18' 14.4"South Longitude: 115° 9' 21.4"East 28/06/2008 Image: DS84_239KT55</p>
	<p>58 <i>Gymnopilus allantopus</i> Golden Wood Fungus Specimen ID: 3692</p> <p>Growing on dead wood in marri forest. Latitude: 34° 18' 14.4"South Longitude: 115° 9' 21.4"East 28/06/2008 Image: DS84_239KT58</p>
	<p>60 <i>Grifola</i> sp. Specimen ID: 3693</p> <p>Growing at the base of a dead tree in marri forest. Latitude: 34° 18' 16"South Longitude: 115° 9' 22.2"East 28/06/2008 Image: DS84_239KT60</p>
	<p>61 <i>Hymenochaete</i> sp. Specimen ID: 3694</p> <p>Growing on dead wood in marri forest. Latitude: 34° 18' 16"South Longitude: 115° 9' 22.2"East 28/06/2008 Image: DS84_239KT61 Vouchered WA Herbarium: E9152</p>

Georeferenced Track and Photos

Roz Hart, Julie Fielder and Derek Mead-Hunter's group, Donovan Street Bushland, 28 June 2008.



The numbers on the coloured dots in the fungi photos correspond to the collecting number and usually **do not** match the photo number. It is the **photo number** preceding the fungus name that correlates with the site on the map above.

Event: Augusta - Donovan St Date: 28/06/2008

Group Number: 240 Leaders Roz Hart, Julie Fielder and Derek Mead-Hunter

Photographer: Roz Hart



04 *Scleroderma* sp.

Specimen ID: 3695

Growing in gravel on the edge of road next to *Eucalyptus marginata*-*Corymbia calophylla* (jarrah-marri) forest.

Latitude: 34° 18' 4.7"South Longitude: 115° 9' 30"East
28/06/2008

Image: DS84_240RH04



05 *Cortinarius* sp.

Specimen ID: 3696

Growing in loam next to jarrah-marri forest.

Latitude: 34° 18' 7"South Longitude: 115° 9' 29.1"East
28/06/2008

Image: DS84_240RH05



06 *Entoloma* sp.







Specimen ID: 3697







Growing amongst moss next to jarrah-marri forest.







Latitude: 34° 18' 7"South Longitude: 115° 9' 29"East
28/06/2008

Image: DS84_240RH06

Vouchered WA Herbarium: **E9146**

	<p>09 <i>Laccaria masonii</i></p> <p style="text-align: right;">Specimen ID: 3698</p> <p>Growing amongst leaf litter in jarrah-marri forest. Latitude: 34° 18' 7.2"South Longitude: 115° 9' 29.2"East 28/06/2008 Image: DS84_240RH09 Vouchered WA Herbarium: E9155</p>
	<p>11 <i>Inocybe</i> sp.</p> <p style="text-align: right;">Specimen ID: 3699</p> <p>Growing amongst leaf litter in jarrah-marri forest. Latitude: 34° 18' 7.2"South Longitude: 115° 9' 29.2"East 28/06/2008 Image: DS84_240RH11</p>
	<p>13 Undetermined Agaric</p> <p style="text-align: right;">Specimen ID: 3700</p> <p>Growing on kangaroo dung in jarrah-marri forest. Latitude: 34° 18' 7.2"South Longitude: 115° 9' 29.2"East 28/06/2008 Image: DS84_240RH13</p>
	<p>15 <i>Phellinus</i> sp.</p> <p style="text-align: right;">Specimen ID: 3701</p> <p>Growing on live melaleuca in jarrah-marri forest. Latitude: 34° 18' 7.1"South Longitude: 115° 9' 28.9"East 28/06/2008 Image: DS84_240RH15</p>
	<p>16 <i>Hygrocybe</i> sp.</p> <p style="text-align: right;">Specimen ID: 3702</p> <p>Amongst litter in jarrah-marri forest near granite outcrop. Latitude: 34° 18' 7.6"South Longitude: 115° 9' 28.4"East 28/06/2008 Image: DS84_240RH16 Vouchered WA Herbarium: E9145</p>
	<p>17 <i>Coltricia cinnamomea</i> Tough Cinnamon Fungus</p> <p style="text-align: right;">Specimen ID: 3703</p> <p>Amongst litter in marri forest near granite outcrop. Latitude: 34° 18' 7.6"South Longitude: 115° 9' 28.4"East 28/06/2008 Image: DS84_240 RH17</p>

	<p>18 <i>Hygrocybe</i> sp.</p> <p style="text-align: right;">Specimen ID: 3704</p> <p>Amongst litter in marri forest near granite outcrop. Latitude: 34° 18' 7.6"South Longitude: 115° 9' 28.4"East 28/06/2008 Image: DS84_240RH18 Vouchered WA Herbarium: E9154</p>
	<p>20 <i>Clavulina</i> sp.</p> <p style="text-align: right;">Specimen ID: 3705</p> <p>Amongst litter in marri forest near granite outcrop. Latitude: 34° 18' 7.6"South Longitude: 115° 9' 28.4"East 28/06/2008 Image: DS84_240RH20</p>
	<p>22 Undetermined Myxomycete Slime Mould</p> <p style="text-align: right;">Specimen ID: 3706</p> <p>Growing on marri nut in jarrah-marri forest. Latitude: 34° 18' 7.4"South Longitude: 115° 9' 28.5"East 28/06/2008 Image: DS84_240RH22</p>
	<p>24 <i>Inocybe</i> sp.</p> <p style="text-align: right;">Specimen ID: 3707</p> <p>Growing in soil amongst moss at the edge of granite. Latitude: 34° 18' 6.2"South Longitude: 115° 9' 27.5"East 28/06/2008 Image: DS84_240RH24 Vouchered WA Herbarium: E9141</p>
	<p>26 <i>Cortinarius</i> sp.</p> <p style="text-align: right;">Specimen ID: 3708</p> <p>Growing amongst moss on granite. Latitude: 34° 18' 6"South Longitude: 115° 9' 27.4"East 28/06/2008 Image: DS84_240RH26</p>
	<p>27 <i>Plicaria</i> sp.</p> <p style="text-align: right;">Specimen ID: 3709</p> <p>Growing in moss on the edge of granite. Latitude: 34° 18' 6"South Longitude: 115° 9' 27.6"East 28/06/2008 Image: DS84_240RH27</p>

	<p>28 <i>Entoloma</i> sp.</p> <p style="text-align: right;">Specimen ID: 3710</p> <p>Growing in gravel at the edge of granite in jarrah-marri forest. Latitude: 34° 18' 4.9"South Longitude: 115° 9' 27.1"East 28/06/2008 Image: DS84_240RH28</p>
	<p>32 <i>Poria</i> sp.</p> <p style="text-align: right;">Specimen ID: 3711</p> <p>Growing on the underside of dead wood. Latitude: 34° 18' 4.9"South Longitude: 115° 9' 27.1"East 28/06/2008 Image: DS84_240RH32</p>
	<p>34 <i>Gymnopilus allantopus</i> Golden Wood Fungus</p> <p style="text-align: right;">Specimen ID: 3712</p> <p>Growing on dead wood in jarrah forest. Latitude: 34° 18' 4.4"South Longitude: 115° 9' 26.5"East 28/06/2008 Image: DS84_240RH34</p>
	<p>36 <i>Resupinatus cinerascens</i></p> <p style="text-align: right;">Specimen ID: 3713</p> <p>Growing amongst leaf litter on jarrah bark. Latitude: 34° 18' 4.4"South Longitude: 115° 9' 26.5"East 28/06/2008 Image: DS84_240RH36 Vouchered WA Herbarium: E9139</p>
	<p>40 <i>Cortinarius</i> sp.</p> <p style="text-align: right;">Specimen ID: 3714</p> <p>Growing amongst leaf litter in jarrah forest. Latitude: 34° 18' 4.4"South Longitude: 115° 9' 26.4"East 28/06/2008 Image: DS84_240RH40</p>
	<p>46 <i>Campanella gregaria</i></p> <p style="text-align: right;">Specimen ID: 3715</p> <p>Growing on dead marri in jarrah-marri forest. Latitude: 34° 18' 4.2"South Longitude: 115° 9' 26"East 28/06/2008 Image: DS84_240RH46 Vouchered WA Herbarium: E9151</p>

	<p>48 <i>Tubaria serrulata</i></p> <p style="text-align: right;">Specimen ID: 3716</p> <p>Growing amongst moss on dead marri in jarrah-marri forest. Latitude: 34° 18' 4.2"South Longitude: 115° 9' 26"East 28/06/2008 Image: DS84_240RH48 Vouchered WA Herbarium: E9131</p>
	<p>50 <i>Stereum hirsutum</i> Hairy Curtain Fungus</p> <p style="text-align: right;">Specimen ID: 3717</p> <p>Growing on dead wood in jarrah-marri forest. Latitude: 34° 18' 4.1"South Longitude: 115° 9' 25.7"East 28/06/2008 Fungimap Target Image: DS84_240RH50</p>
	<p>52 <i>Russula</i> sp.</p> <p style="text-align: right;">Specimen ID: 3718</p> <p>Amongst litter in jarrah-marri forest. Latitude: 34° 18' 3.8"South Longitude: 115° 9' 25.2"East 28/06/2008 Image: DS84_240RH52</p>
	<p>53 <i>Entoloma</i> cf. <i>incarna</i></p> <p style="text-align: right;">Specimen ID: 3719</p> <p>Amongst moss in jarrah-marri forest. Latitude: 34° 18' 3.8"South Longitude: 115° 9' 25.3"East 28/06/2008 Image: DS84_240RH53</p>

Georeferenced Track and Photos

Joe Froudists' group, Donovan Street Bushland, 28 June 2008.



The numbers on the coloured dots in the fungi photos correspond to the collecting number and usually **do not** match the photo number. It is the **photo number** preceding the fungus name that correlates with the site on the map above.

Event: Augusta - Donovan St Date: 28/06/2008

Group Number: 241 Leader Joe Froudists

Photographer: Joe Froudists



03 *Russula* sp.

Specimen ID: 3721

Growing in rich sandy loam at the base of paperbark in paperbark-banksia woodland.

Latitude: 34° 17' 59.9"South Longitude: 115° 9' 18.6"East

28/06/2008

Image:

DS84_241JF03



04 *Cortinarius* sp.

Specimen ID: 3722






Growing on rotting bark at the base of paperbark in paperbark-banksia woodland.






Latitude: 34° 17' 59.9"South Longitude: 115° 9' 18.6"East







28/06/2008





Image:

DS84_241JF04

	<p>05 <i>Lactarius eucalypti</i></p> <p style="text-align: right;">Specimen ID: 3723</p> <p>Growing in litter under bark in paperbark-banksia woodland. Latitude: 34° 17' 59.9"South Longitude: 115° 9' 18.6"East 28/06/2008</p> <p style="text-align: right;">Image: DS84_241JF05</p>
	<p>06 <i>Amanita</i> sp.</p> <p style="text-align: right;">Specimen ID: 3724</p> <p>Growing in sand on the edge of animal track in banksia-paperbark woodland. Latitude: 34° 17' 59.9"South Longitude: 115° 9' 18.4"East 28/06/2008</p> <p style="text-align: right;">Image: DS84_241JF06</p>
	<p>07 <i>Psathyrella pygmaea</i></p> <p style="text-align: right;">Specimen ID: 3725</p> <p>Growing on dead banksia in paperbark-banksia woodland. Latitude: 34° 17' 59.9"South Longitude: 115° 9' 18.7"East 28/06/2008</p> <p style="text-align: right;">Image: DS84_241JF07</p>
	<p>08 <i>Laccaria</i> sp.</p> <p style="text-align: right;">Specimen ID: 3726</p> <p>Growing in loamy-sand of a muddy track near jarrah-marri woodland. Latitude: 34° 17' 59.9"South Longitude: 115° 9' 18.7"East 28/06/2008</p> <p style="text-align: right;">Image: DS84_241JF08</p>
	<p>09 <i>Gymnopilus allantopus</i> Golden Wood Fungus</p> <p style="text-align: right;">Specimen ID: 3728</p> <p>Growing on dead banksia in banksia woodland. Latitude: 34° 17' 59.9"South Longitude: 115° 9' 18.7"East 28/06/2008</p> <p style="text-align: right;">Image: DS84_241JF09</p>

	<p>10 <i>Psathyrella</i> sp.</p> <p style="text-align: right;">Specimen ID: 3727</p> <p>Growing in loamy-sand of a muddy track near jarrah-marri woodland.</p> <p>Latitude: 34° 17' 59.9"South Longitude: 115° 9' 18.7"East</p> <p>28/06/2008</p> <p style="text-align: right;">Image: DS84_241JF10</p>
	<p>11 <i>Campanella gregaria</i></p> <p style="text-align: right;">Specimen ID: 3729</p> <p>Growing on the inside of rotting bark in melaleuca-banksia woodland.</p> <p>Latitude: 34° 17' 59.9"South Longitude: 115° 9' 18.7"East</p> <p>28/06/2008</p> <p style="text-align: right;">Image: DS84_241JF11</p>
	<p>12 <i>Mycena</i> cf. <i>austrororida</i></p> <p style="text-align: right;">Specimen ID: 3730</p> <p>Growing on the trunk of living, but burnt <i>Xanthorrhoea</i> sp.(balga) in banksia woodland.</p> <p>Latitude: 34° 17' 59.8"South Longitude: 115° 9' 18.9"East</p> <p>28/06/2008</p> <p style="text-align: right;">Image: DS84_241JF12</p>
	<p>13 <i>Entoloma</i> sp.</p> <p style="text-align: right;">Specimen ID: 3731</p> <p>Growing on dead marri trunk in banksia woodland.</p> <p>Latitude: 34° 17' 59.6"South Longitude: 115° 9' 19"East</p> <p>28/06/2008</p> <p style="text-align: right;">Image: DS84_241JF13</p>
	<p>14 <i>Mycena</i> sp.</p> <p style="text-align: right;">Specimen ID: 3732</p> <p>Growing in sandy-loam amongst litter in sedges and <i>Melaleuca incana</i> shrubland.</p> <p>Latitude: 34° 17' 59.6"South Longitude: 115° 9' 19.2"East</p> <p>28/06/2008</p> <p style="text-align: right;">Image: DS84_241JF14</p> <p>Vouchered WA Herbarium: E9137</p>

	<p>15 <i>Anthracophyllum archeri</i> Orange Fan Specimen ID: 3733 Growing on dead wood in <i>Melaleuca incana</i> woodland. Latitude: 34° 17' 59.8"South Longitude: 115° 9' 19.6"East 28/06/2008 Fungimap Target Image: DS84_241JF15</p>
	<p>16 <i>Pycnoporus coccineus</i> Scarlet Bracket Fungus Specimen ID: 3734 Growing on dead wood amongst litter in <i>Melaleuca incana</i> woodland. Latitude: 34° 17' 59.6"South Longitude: 115° 9' 19.6"East 28/06/2008 Image: DS84_241JF16 Vouchered WA Herbarium: E9135</p>
	<p>17 <i>Hymenochaete</i> sp. Specimen ID: 3735 Growing on dead wood in marri-jarrah-banksia woodland. Latitude: 34° 17' 59.2"South Longitude: 115° 9' 19.5"East 28/06/2008 Image: DS84_241JF17 Vouchered WA Herbarium: E9150</p>
	<p>18 <i>Stereum hirsutum</i> Hairy Curtain Fungus Specimen ID: 3736 Growing on root of fallen marri in marri-jarrah-banksia woodland. Latitude: 34° 17' 59.2"South Longitude: 115° 9' 19.5"East 28/06/2008 Fungimap Target Image: DS84_241JF18</p>
	<p>19 <i>Marasmius</i> sp. Specimen ID: 3737 Growing on a twig amongst litter in marri-jarrah-banksia woodland. Latitude: 34° 17' 59.2"South Longitude: 115° 9' 19.5"East 28/06/2008 Image: DS84_241JF19 Vouchered WA Herbarium: E9149</p>
	<p>20 <i>Pholiota communis</i> Common Pholiota Specimen ID: 3738 Growing amongst litter under sedge in melaleuca-balga woodland. Latitude: 34° 17' 59.2"South Longitude: 115° 9' 19.7"East 28/06/2008 Image: DS84_241JF20 Vouchered WA Herbarium: E9142</p>

	<p>21 <i>Hymenochaete</i> sp.</p> <p style="text-align: right;">Specimen ID: 3739</p> <p>Growing on marri log in marri-jarrah-banksia woodland. Latitude: 34° 17' 59.2"South Longitude: 115° 9' 19.7"East 28/06/2008 Image: DS84_241JF21</p>
	<p>22 <i>Cortinarius</i> sp.</p> <p style="text-align: right;">Specimen ID: 3740</p> <p>Growing amongst litter in open sedgeland. Latitude: 34° 17' 58.8"South Longitude: 115° 9' 19.4"East 28/06/2008 Image: DS84_241JF22</p>
	<p>23 <i>Amanita xanthocephala</i> Yellow Headed Amanita</p> <p style="text-align: right;">Specimen ID: 3741</p> <p>Growing in muddy track in melaleuca-acacia woodland. Latitude: 34° 17' 59.9"South Longitude: 115° 9' 19.5"East 28/06/2008 Fungimap Target Image: DS84_241JF23</p>
	<p>25 <i>Coltricia cinnamomea</i> Tough Cinnamon Fungus</p> <p style="text-align: right;">Specimen ID: 3742</p> <p>Growing near burnt marri in marri-jarrah open forest. Latitude: 34° 17' 56.4"South Longitude: 115° 9' 24.8"East 28/06/2008 Image: DS84_241JF25</p>

Georeferenced Track and Photos

Louise Little and Mark Brundrett's group, Donovan Street Bushland, 28 June 2008.



The numbers on the coloured dots in the fungi photos correspond to the collecting number and usually **do not** match the photo number. It is the **photo number** preceding the fungus name that correlates with the site on the map above.

Event: Augusta - Donovan St Date: 28/06/2008

Group Number: 242 Leaders Mark Brundrett and Louise Little

Photographer: Mark Brundrett



05 *Pholiota multicingulata*

Specimen ID: 3743

Growing in sand in forest.

Latitude: 34° 18' 3.9"South Longitude: 115° 9' 6.6"East

28/06/2008

Image: DS84_242MB05



08 Undetermined Resupinate




Specimen ID: 3744

Growing on dead wood in forest.





Latitude: 34° 18' 4.8"South Longitude: 115° 9' 7"East

28/06/2008

Image: DS84_242MB08

	<p>12 <i>Fistulina hepatica</i> Beefsteak Fungus Specimen ID: 3745</p> <p>Growing on dead wood in forest. Latitude: 34° 18' 5.1"South Longitude: 115° 9' 6.4"East 28/06/2008 Fungimap Target Image: DS84_242MB12</p>
	<p>14 <i>Gymnopilus</i> sp. Specimen ID: 3746</p> <p>Growing on dead wood in forest. Latitude: 34° 18' 5.1"South Longitude: 115° 9' 6.4"East 28/06/2008 Image: DS84_242MB14</p>
	<p>20 <i>Stereum hirsutum</i> Hairy Curtain Fungus Specimen ID: 3747</p> <p>Growing on dead wood in forest. Latitude: 34° 18' 5.1"South Longitude: 115° 9' 7.3"East 28/06/2008 Fungimap Target Image: DS84_242MB20 Vouchered WA Herbarium: E9133</p>
	<p>21 <i>Scleroderma cepa</i> Specimen ID: 3748</p> <p>Growing in loam in forest. Latitude: 34° 18' 4.7"South Longitude: 115° 9' 8.7"East 28/06/2008 Image: DS84_242MB21</p>
	<p>22 <i>Amanita xanthocephala</i> Yellow Headed Amanita Specimen ID: 3749</p> <p>Growing under litter in loam in forest. Latitude: 34° 18' 4.5"South Longitude: 115° 9' 8.7"East 28/06/2008 Fungimap Target Image: DS84_242MB22</p>
	<p>24 <i>Aleurina rhenana</i> Stalked Orange Peel Fungus Specimen ID: 3750</p> <p>Growing in loam amongst litter in forest. Latitude: 34° 18' 4.4"South Longitude: 115° 9' 8.9"East 28/06/2008 Image: DS84_242MB24</p>

	<p>28 Undetermined Resupinate</p> <p style="text-align: right;">Specimen ID: 3751</p> <p>Growing on dead wood in forest. Latitude: 34° 18' 4.4"South Longitude: 115° 9' 8.9"East 28/06/2008 Image: DS84_242MB28</p>
	<p>29 <i>Mycena</i> sp.</p> <p style="text-align: right;">Specimen ID: 3752</p> <p>Growing on dead wood in forest. Latitude: 34° 18' 4.2"South Longitude: 115° 9' 9.1"East 28/06/2008 Image: DS84_242MB29 Vouchered WA Herbarium: E9147</p>
	<p>34 <i>Trechispora</i> cf. <i>farinacea</i></p> <p style="text-align: right;">Specimen ID: 3753</p> <p>Growing on dead wood in forest. Latitude: 34° 18' 4"South Longitude: 115° 9' 9.2"East 28/06/2008 Image: DS84_242MB34 Vouchered WA Herbarium: E9148</p>
	<p>35 <i>Zelleromyces</i> sp.</p> <p style="text-align: right;">Specimen ID: 3754</p> <p>Growing in loam in forest. Latitude: 34° 18' 5.2"South Longitude: 115° 9' 8.8"East 28/06/2008 Image: DS84_242MB35</p>
	<p>38 <i>Tubaria rufofulva</i></p> <p style="text-align: right;">Specimen ID: 3755</p> <p>Growing on dead wood in forest. Latitude: 34° 18' 5.9"South Longitude: 115° 9' 9.2"East 28/06/2008 Fungimap Target Image: DS84_242MB38 Vouchered WA Herbarium: E9140</p>
	<p>41 <i>Galerina</i> sp.</p> <p style="text-align: right;">Specimen ID: 3756</p> <p>Growing on dead wood in forest. Latitude: 34° 18' 5.8"South Longitude: 115° 9' 9.8"East 28/06/2008 Image: DS84_242MB41</p>

	<p>44 <i>Tubifera ferruginosa</i> Strawberry Slime Mould Specimen ID: 3757 Growing on dead wood in forest. Latitude: 34° 18' 6.2"South Longitude: 115° 9' 10.7"East 28/06/2008 Image: DS84_242MB44</p>
	<p>48 <i>Coltricia cinnamomea</i> Tough Cinnamon Fungus Specimen ID: 3758 Growing on dead wood in forest. Latitude: 34° 18' 6.2"South Longitude: 115° 9' 11.2"East 28/06/2008 Image: DS84_242MB48 Vouchered WA Herbarium: E9156</p>
	<p>50 <i>Cortinarius</i> sp. Specimen ID: 3759 Growing amongst litter in forest. Latitude: 34° 18' 5.4"South Longitude: 115° 9' 12"East 28/06/2008 Image: DS84_242MB50</p>
	<p>53 <i>Russula neerimea</i> group Specimen ID: 3760 Growing amongst litter in forest. Latitude: 34° 18' 6"South Longitude: 115° 9' 11.5"East 28/06/2008 Image: DS84_242MB53</p>

Georeferenced Track and Photos

Kirsten Tullis and Louise Little's group, Leeuwin Naturaliste National Park, 29 June 2008.



The numbers on the coloured dots in the fungi photos correspond to the collecting number and usually **do not** match the photo number. It is the **photo number** preceding the fungus name that correlates with the site on the map above.

Event: Augusta - West Bay Date: 29/06/2008

Group Number: 243 Leaders Kirsten Tullis and Louise Little

Photographer: Louise Little



12 *Hymenochaete* sp.

Specimen ID: 3761

Growing on dead wood amongst litter in *Eucalyptus marginata*/
Agonis sp. (jarrah-peppermint) forest.

Latitude: 34° 17' 15.9"South Longitude: 115° 8' 51.2"East

29/06/2008

Image: WA85_243LL12



16 *Hydnum repandum*

Tooth Fungus

Specimen ID: 3762

Growing amongst litter in jarrah-peppermint forest.

Latitude: 34° 17' 15.7"South Longitude: 115° 8' 52"East

29/06/2008

Image: WA85_243LL16



18 *Hydnum repandum*

Tooth Fungus







Specimen ID: 3763







Growing amongst litter in jarrah-peppermint forest.

Latitude: 34° 17' 15.4"South Longitude: 115° 8' 51.8"East

29/06/2008

Image: WA85_243LL18

	<p>20 <i>Crepidotus sphaerosporus</i></p> <p>Specimen ID: 3764</p> <p>Growing on dead wood in jarrah-peppermint forest.</p> <p>Latitude: 34° 17' 15.4"South Longitude: 115° 8' 51.8"East</p> <p>29/06/2008 Image: WA85_243LL20</p>
	<p>21 <i>Hygrocybe</i> sp.</p> <p>Specimen ID: 3765</p> <p>Growing amongst litter in jarrah-peppermint forest.</p> <p>Latitude: 34° 17' 15.4"South Longitude: 115° 8' 51.8"East</p> <p>29/06/2008 Image: WA85_243LL21</p>
	<p>22 <i>Inocybe</i> sp.</p> <p>Specimen ID: 3766</p> <p>Growing amongst litter in jarrah-peppermint forest.</p> <p>Latitude: 34° 17' 15.4"South Longitude: 115° 8' 51.8"East</p> <p>29/06/2008 Image: WA85_243LL22</p>
	<p>24 <i>Cortinarius</i> sp.</p> <p>Specimen ID: 3767</p> <p>Growing amongst litter in jarrah-peppermint forest.</p> <p>Latitude: 34° 17' 15.4"South Longitude: 115° 8' 51.8"East</p> <p>29/06/2008 Image: WA85_243LL24</p>
	<p>28 <i>Hygrocybe</i> sp.</p> <p>Specimen ID: 3768</p> <p>Growing amongst litter in jarrah-peppermint forest.</p> <p>Latitude: 34° 17' 15"South Longitude: 115° 8' 51.4"East</p> <p>29/06/2008 Image: WA85_243LL28</p>
	<p>29 <i>Hysterangium</i> sp.</p> <p>Specimen ID: 3769</p> <p>Growing amongst litter in jarrah-peppermint forest.</p> <p>Latitude: 34° 17' 15"South Longitude: 115° 8' 51.4"East</p> <p>29/06/2008 Image: WA85_243LL29</p>

	<p>30 <i>Rickenella</i> sp.</p> <p>Specimen ID: 3770</p> <p>Growing amongst litter in jarrah-peppermint forest.</p> <p>Latitude: 34° 17' 15"South Longitude: 115° 8' 51.4"East</p> <p>29/06/2008 Image: WA85_243LL30</p>
	<p>32 <i>Coltricia cinnamomea</i> Tough Cinnamon Fungus</p> <p>Specimen ID: 3771</p> <p>Growing amongst moss in jarrah-peppermint forest.</p> <p>Latitude: 34° 17' 15"South Longitude: 115° 8' 51.4"East</p> <p>29/06/2008 Image: WA85_243LL32</p>
	<p>33 <i>Galerina</i> sp.</p> <p>Specimen ID: 3772</p> <p>Growing amongst moss in jarrah-peppermint forest.</p> <p>Latitude: 34° 17' 15"South Longitude: 115° 8' 51.4"East</p> <p>29/06/2008 Image: WA85_243LL33</p>
	<p>34 Undetermined Agaric</p> <p>Specimen ID: 3773</p> <p>Growing amongst litter in jarrah-peppermint forest.</p> <p>Latitude: 34° 17' 15"South Longitude: 115° 8' 51.4"East</p> <p>29/06/2008 Image: WA85_243LL34</p>
	<p>36 <i>Clavaria</i> sp.</p> <p>Specimen ID: 3774</p> <p>Growing amongst litter in jarrah-peppermint forest.</p> <p>Latitude: 34° 17' 15"South Longitude: 115° 8' 51.7"East</p> <p>29/06/2008 Image: WA85_243LL36</p>
	<p>38 <i>Clavulina amonea</i></p> <p>Specimen ID: 3775</p> <p>Growing amongst litter in jarrah-peppermint forest.</p> <p>Latitude: 34° 17' 14.4"South Longitude: 115° 8' 52.4"East</p> <p>29/06/2008 Image: WA85_243LL38</p>

	<p>41 <i>Hypholoma australe</i></p> <p>Specimen ID: 3776</p> <p>Growing in soil in jarrah-peppermint forest.</p> <p>Latitude: 34° 17' 14"South Longitude: 115° 8' 52.8"East</p> <p>29/06/2008 Image: WA85_243LL41</p> <p>Vouchered WA Herbarium: E9177</p>
	<p>43 <i>Hygrocybe</i> sp.</p> <p>Specimen ID: 3777</p> <p>Growing amongst litter in jarrah-peppermint forest.</p> <p>Latitude: 34° 17' 14.7"South Longitude: 115° 8' 52.7"East</p> <p>29/06/2008 Image: WA85_243LL43</p>
	<p>44 <i>Mycena</i> sp. 1 Leeuwin</p> <p>Specimen ID: 3778</p> <p>Growing on bark of living marri in jarrah-peppermint forest.</p> <p>Latitude: 34° 17' 14.7"South Longitude: 115° 8' 52.7"East</p> <p>29/06/2008 Image: WA85_243LL44</p>
	<p>48 <i>Lactarius eucalypti</i></p> <p>Specimen ID: 3779</p> <p>Growing at the base of burnt jarrah in jarrah-peppermint forest.</p> <p>Latitude: 34° 17' 15.2"South Longitude: 115° 8' 52.4"East</p> <p>29/06/2008 Image: WA85_243LL48</p>
	<p>52 <i>Tubaria</i> sp.</p> <p>Specimen ID: 3780</p> <p>Growing amongst litter in jarrah-peppermint forest.</p> <p>Latitude: 34° 17' 15.2"South Longitude: 115° 8' 52.4"East</p> <p>29/06/2008 Image: WA85_243LL52</p>
	<p>56 <i>Polyporus</i> sp.</p> <p>Specimen ID: 3781</p> <p>Growing on dead wood in jarrah-peppermint forest.</p> <p>Latitude: 34° 17' 15.5"South Longitude: 115° 8' 52.5"East</p> <p>29/06/2008 Image: WA85_243LL56</p>

Georeferenced Track and Photos

Roz Hart's group, Donovan Street Bushland, 28 June 2008.



The numbers on the coloured dots in the fungi photos correspond to the collecting number and usually **do not** match the photo number. It is the **photo number** preceding the fungus name that correlates with the site on the map above.

Event: Augusta - Donovan St Date: 28/06/2008

Group Number: 244 Leader Roz Hart

Photographer: Roz Hart



02 Undetermined Resupinate

Specimen ID: 3782

Growing on dead rooting wood *Agonis* sp./*Corymbia calophylla* (peppermint-marri) woodland.

Latitude: 34° 18' 21.4"South Longitude: 115° 9' 5.3"East

28/06/2008

Image: DS84_244RH02



05 *Poronia erici*

Dung Buttons

Specimen ID: 3783







Growing on kangaroo dung in peppermint-marri woodland.

Latitude: 34° 18' 21.4"South Longitude: 115° 9' 5.3"East

28/06/2008

Fungimap Target

Image: DS84_244RH05

	<p>09 <i>Hygrocybe</i> sp.</p> <p style="text-align: right;">Specimen ID: 3784</p> <p>Growing amongst litter in peppermint-marri woodland. Latitude: 34° 18' 20.5"South Longitude: 115° 9' 5.2"East 28/06/2008 Image: DS84_244RH09 Vouchered WA Herbarium: E9162</p>
	<p>11 <i>Hypholoma australe</i></p> <p style="text-align: right;">Specimen ID: 3785</p> <p>Growing on rooting tree stump in peppermint-marri woodland. Latitude: 34° 18' 19.8"South Longitude: 115° 9' 5.2"East 28/06/2008 Image: DS84_244RH11</p>
	<p>16 <i>Inocybe</i> sp.</p> <p style="text-align: right;">Specimen ID: 3786</p> <p>Growing amongst litter in peppermint-marri woodland. Latitude: 34° 18' 19.8"South Longitude: 115° 9' 5.2"East 28/06/2008 Image: DS84_244RH16</p>
	<p>18 <i>Dermocybe splendida</i></p> <p style="text-align: right;">Specimen ID: 3787</p> <p>Growing amongst litter in peppermint-marri woodland. Latitude: 34° 18' 19.2"South Longitude: 115° 9' 3.2"East 28/06/2008 Fungimap Target Image: DS84_244RH18</p>
	<p>19 <i>Scleroderma</i> sp.</p> <p style="text-align: right;">Specimen ID: 3788</p> <p>Growing in sand in peppermint-marri woodland. Latitude: 34° 18' 19.2"South Longitude: 115° 9' 4.3"East 28/06/2008 Image: DS84_244RH19</p>
	<p>21 <i>Hydnum repandum</i></p> <p style="text-align: right;">Toothed Fungus Specimen ID: 3789</p> <p>Growing amongst litter in peppermint-marri woodland. Latitude: 34° 18' 19.2"South Longitude: 115° 9' 3.2"East 28/06/2008 Image: DS84_244RH21</p>

	<p>25 <i>Clavulina</i> sp.</p> <p style="text-align: right;">Specimen ID: 3790</p> <p>Growing amongst litter in peppermint-marri woodland. Latitude: 34° 18' 19.2"South Longitude: 115° 9' 3.2"East 28/06/2008 Image: DS84_244RH25 Vouchered WA Herbarium: E9169</p>
	<p>28 <i>Lactarius eucalypti</i></p> <p style="text-align: right;">Specimen ID: 3791</p> <p>Growing amongst litter, out of a marri nut, in peppermint-marri woodland. Latitude: 34° 18' 19.4"South Longitude: 115° 9' 3.4"East 28/06/2008 Image: DS84_244RH28</p>
	<p>31 <i>Ramaria cristata</i></p> <p style="text-align: right;">Specimen ID: 3792</p> <p>Growing in sand in peppermint-marri woodland. Latitude: 34° 18' 19.1"South Longitude: 115° 9' 3.3"East 28/06/2008 Image: DS84_244RH31 Vouchered WA Herbarium: E9157</p>
	<p>33 Undetermined Ascomycete</p> <p style="text-align: right;">Specimen ID: 3793</p> <p>Growing in sand in peppermint-marri woodland. Latitude: 34° 18' 19.1"South Longitude: 115° 9' 3.3"East 28/06/2008 Image: DS84_244RH33</p>
	<p>37 <i>Mycena</i> sp.</p> <p style="text-align: right;">Specimen ID: 3794</p> <p>Growing on dead marri in marri-peppermint woodland. Latitude: 34° 18' 19.1"South Longitude: 115° 9' 3.3"East 28/06/2008 Image: DS84_244RH37</p>







Georeferenced Track and Photos


Joe Froudists’s group, Leeuwin Naturaliste National Park, 29 June 2008.









The numbers on the coloured dots in the fungi photos correspond to the collecting number and usually **do not** match the photo number. It is the **photo number** preceding the fungus name that correlates with the site on the map above.

Event: Augusta - West Bay Date: 29/06/2008 Group Number: 245 Leader Joe Froudist Photographer: Joe Froudist		
	04 <i>Descolea maculata</i>	Spotted Descolea Specimen ID: 3796 Growing on dead paperbark amongst moss in paperbark woodland. Latitude: 34° 17' 11.2"South Longitude: 115° 9' 38.1"East 29/06/2008 Image: WA85_245JF04 Vouchered WA Herbarium: E9183
	05 Undetermined Agaric	Specimen ID: 3797 Growing on dead paperbark amongst moss in paperbark woodland. Latitude: 34° 17' 11.2"South Longitude: 115° 9' 38.1"East 29/06/2008 Image: WA85_245JF05

	<p>06 <i>Lichenomphalia</i> sp.</p> <p style="text-align: right;">Specimen ID: 3798</p> <p>Growing on dead paperbark in moss in paperbark woodland. Latitude: 34° 17' 11.2"South Longitude: 115° 9' 38.1"East 29/06/2008 Image: WA85_245JF06</p>
	<p>07 Undetermined Resupinate</p> <p style="text-align: right;">Specimen ID: 3799</p> <p>Growing on dead paperbark in moss in paperbark woodland. Latitude: 34° 17' 11.2"South Longitude: 115° 9' 38.1"East 29/06/2008 Image: WA85_245JF07</p>
	<p>08 Undetermined Resupinate</p> <p style="text-align: right;">Specimen ID: 3800</p> <p>Growing on dead paperbark in moss in paperbark woodland. Latitude: 34° 17' 11.2"South Longitude: 115° 9' 38.1"East 29/06/2008 Image: WA85_245JF08</p>
	<p>09 <i>Coprinus micaceus-truncorum</i></p> <p style="text-align: right;">Specimen ID: 3801</p> <p>Growing on dead paperbark in moss in paperbark woodland. Latitude: 34° 17' 12.3"South Longitude: 115° 9' 33.9"East 29/06/2008 Image: WA85_245JF09 Vouchered WA Herbarium: E9171</p>
	<p>10 <i>Coprinus micaceus-truncorum</i></p> <p style="text-align: right;">Specimen ID: 3802</p> <p>Growing on dead paperbark in moss in paperbark woodland. Latitude: 34° 17' 12.3"South Longitude: 115° 9' 39.1"East 29/06/2008 Image: WA85_245JF10</p>
	<p>11 Undetermined Ascomycete</p> <p style="text-align: right;">Specimen ID: 3803</p> <p>Scattered closely on upper surface of dead wood in peppermint-marri woodland. Latitude: 34° 17' 12.3"South Longitude: 115° 9' 39.1"East 29/06/2008 Image: WA85_245JF11</p>

	<p>12 <i>Exidia</i> sp.</p> <p style="text-align: right;">Specimen ID: 3804</p> <p>Growing on dead wood amongst moss in paperbark woodland. Latitude: 34° 17' 12.3"South Longitude: 115° 9' 33.9"East 29/06/2008 Image: WA85_245JF12</p>
	<p>13 Undetermined Resupinate</p> <p style="text-align: right;">Specimen ID: 3805</p> <p>Growing on rotten log amongst moss in peppermint-marri woodland. Latitude: 34° 17' 12.3"South Longitude: 115° 9' 33.9"East 29/06/2008 Image: WA85_245JF13</p>
	<p>14 <i>Galerina</i> sp.</p> <p style="text-align: right;">Specimen ID: 3806</p> <p>Growing amongst swampy litter in peppermint-marri woodland. Latitude: 34° 17' 12.3"South Longitude: 115° 9' 33.9"East 29/06/2008 Image: WA85_245JF14</p>
	<p>15 <i>Hypoxylon cf. serpens</i></p> <p style="text-align: right;">Specimen ID: 3807</p> <p>Growing on fallen log in amongst woodland near swamp. Latitude: 34° 17' 12.3"South Longitude: 115° 9' 38.1"East 29/06/2008 Image: WA85_245JF15</p>
	<p>16 <i>Amanita xanthocephala</i> Yellow Headed Amanita</p> <p style="text-align: right;">Specimen ID: 3808</p> <p>Growing amongst litter in woodland near swamp. Latitude: 34° 17' 12.3"South Longitude: 115° 9' 38.1"East 29/06/2008 Fungimap Target Image: WA85_245JF16</p>
	<p>17 <i>Hypoxylon</i> sp.</p> <p style="text-align: right;">Specimen ID: 3809</p> <p>Growing on dead log in peppermint-marri woodland. Latitude: 34° 17' 12.3"South Longitude: 115° 9' 38.1"East 29/06/2008 Image: WA85_245JF17</p>

	<p>18 <i>Clavulina</i> sp.</p> <p style="text-align: right;">Specimen ID: 3810</p> <p>Growing amongst litter in woodland near swamp. Latitude: 34° 17' 12.3"South Longitude: 115° 9' 38.1"East 29/06/2008 Image: WA85_245JF18</p>
	<p>19 <i>Laccaria</i> sp.</p> <p style="text-align: right;">Specimen ID: 3811</p> <p>Growing in rich sandy litter in woodland. Latitude: 34° 17' 12.3"South Longitude: 115° 9' 38.1"East 29/06/2008 Image: WA85_245JF19</p>
	<p>20 <i>Hyphodontia</i> sp.</p> <p style="text-align: right;">Specimen ID: 3812</p> <p>Growing on southern side of marri log in peppermint-marri woodland. Latitude: 34° 17' 12.3"South Longitude: 115° 9' 38.1"East 29/06/2008 Image: WA85_245JF20</p>
	<p>21 <i>Ganoderma</i> sp.</p> <p style="text-align: right;">Specimen ID: 3813</p> <p>Growing on dead peppermint log in peppermint-marri woodland. Latitude: 34° 17' 12.3"South Longitude: 115° 9' 37.8"East 29/06/2008 Image: WA85_245JF21</p>
	<p>22 <i>Calocera guepiniioides</i> Scotsman's Beard</p> <p style="text-align: right;">Specimen ID: 3814</p> <p>Growing on dead peppermint log in peppermint-marri woodland. Latitude: 34° 17' 12.3"South Longitude: 115° 9' 38.6"East 29/06/2008 Image: WA85_245JF22</p>
	<p>23 <i>Scleroderma</i> sp.</p> <p style="text-align: right;">Specimen ID: 3815</p> <p>Growing in shallow litter in swampy area. Latitude: 34° 17' 12.3"South Longitude: 115° 9' 40.2"East 29/06/2008 Image: WA85_245JF23</p>



24 *Galerina* sp.

Specimen ID: 3816

Growing on dead paperbark log in peppermint-marri woodland.

Latitude: 34° 17' 12.3"South Longitude: 115° 9' 40.2"East

29/06/2008

Image: WA85_245JF24



25 *Pycnoporus coccineus* **Scarlet Bracket Fungus**

Specimen ID: 3817

Growing on dead marri in peppermint-marri woodland.

Latitude: 34° 17' 12.5"South Longitude: 115° 9' 40.5"East

29/06/2008

Image: WA85_245JF25



28 *Hygrocybe* sp.

Specimen ID: 3818

Amongst litter in peppermint-marri woodland.

Latitude: 34° 17' 13.7"South Longitude: 115° 9' 40.3"East

29/06/2008



Image: WA85_245JF28







Georeferenced Track and Photos







Mark Brundrett and Julie Fielder’s group, Leeuwin Naturaliste National Park, 29 June 2008.












The numbers on the coloured dots in the fungi photos correspond to the collecting number and usually **do not** match the photo number. It is the **photo number** preceding the fungus name that correlates with the site on the map above.

Event: Augusta - West Bay Date: 29/06/2008 Group Number: 246 Leaders Mark Brundrett and Julie Fielder Photographer: Derek Mead-Hunter	
	04 <i>Phallus hadriani</i> Specimen ID: 3819 Growing in gravel on the edge of a track. Latitude: 34° 17' 20.8"South Longitude: 115° 8' 50.4"East 29/06/2008 Image: WA85_246DMH04
	07 <i>Coltricia cinnamomea</i> Tough Cinnamon Fungus Specimen ID: 3820 Growing in gravel on track. Latitude: 34° 17' 20.8"South Longitude: 115° 8' 50.4"East 29/06/2008 Image: WA85_246DMH07

	<p>08 <i>Tubaria serrulata</i></p> <p style="text-align: right;">Specimen ID: 3821</p> <p>Growing amongst very damp thick litter in <i>Eucalyptus marginate-Xanthorrhoea</i> sp. (jarrah-xanthorrhoea) woodland. Latitude: 34° 17' 16.9"South Longitude: 115° 8' 50.7"East 29/06/2008 Image: WA85_246DMH08</p>
	<p>09 <i>Entoloma</i> sp.</p> <p style="text-align: right;">Specimen ID: 3822</p> <p>Growing amongst litter in <i>Corymbia calophylla</i>- <i>Agonis</i> sp. (marri-peppermint) forest. Latitude: 34° 17' 17.3"South Longitude: 115° 8' 51.4"East 29/06/2008 Image: WA85_246DMH09</p>
	<p>10 <i>Hygrocybe</i> sp.</p> <p style="text-align: right;">Specimen ID: 3823</p> <p>Growing in gravel in marri-peppermint forest. Latitude: 34° 17' 17.6"South Longitude: 115° 8' 52.3"East 29/06/2008 Image: WA85_246DMH10</p>
	<p>13 <i>Clavaria amoena</i></p> <p style="text-align: right;">Specimen ID: 3824</p> <p>Growing in sand amongst litter in marri-peppermint forest. Latitude: 34° 17' 17.6"South Longitude: 115° 8' 52.3"East 29/06/2008 Image: WA85_246DMH13</p>
	<p>14 <i>Clavaria</i> sp.</p> <p style="text-align: right;">Specimen ID: 3825</p> <p>Growing in sand amongst litter in marri-peppermint forest. Latitude: 34° 17' 17.7"South Longitude: 115° 8' 52.2"East 29/06/2008 Image: WA85_246DMH14</p>
	<p>15 <i>Marasmius crinisequi</i> Horse Hair Fungus</p> <p style="text-align: right;">Specimen ID: 3826</p> <p>Growing in sand amongst litter in marri-peppermint forest. Latitude: 34° 17' 17.7"South Longitude: 115° 8' 52.2"East 29/06/2008 Image: WA85_246DMH15</p>

	<p>27 <i>Hydnum aff. repandum</i></p> <p style="text-align: right;">Specimen ID: 3833</p> <p>Growing amongst thick, wet litter in open marri-peppermint woodland.</p> <p>Latitude: 34° 17' 19.7"South Longitude: 115° 8' 51.2"East 29/06/2008 Image: WA85_246DMH27</p>
	<p>29 <i>Cantharellus concinnus</i></p> <p style="text-align: right;">Specimen ID: 3834</p> <p>Growing amongst litter, next to <i>Xanthorrhoea</i> sp. (grasstree) in open marri-peppermint woodland.</p> <p>Latitude: 34° 17' 18.6"South Longitude: 115° 8' 51.4"East 29/06/2008 Image: WA85_246DMH29</p>
	<p>31 <i>Russula neerimea</i> group</p> <p style="text-align: right;">Specimen ID: 3835</p> <p>Growing amongst litter in open marri-peppermint woodland.</p> <p>Latitude: 34° 17' 18.7"South Longitude: 115° 8' 51.4"East 29/06/2008 Image: WA85_246DMH31</p>
	<p>33 <i>Boletellus obscurecoccineus</i> Rhubarb Bolete</p> <p style="text-align: right;">Specimen ID: 3836</p> <p>Growing in thin litter in open marri-peppermint woodland.</p> <p>Latitude: 34° 17' 16.9"South Longitude: 115° 8' 52.2"East 29/06/2008 Fungimap Target Image: WA85_246DMH33</p>
	<p>35 <i>Russula persanguinea</i></p> <p style="text-align: right;">Specimen ID: 3837</p> <p>Coming up through litter on the base of a marri in open marri-peppermint woodland.</p> <p>Latitude: 34° 17' 16.7"South Longitude: 115° 8' 52.6"East 29/06/2008 Image: WA85_246DMH35</p>
	<p>36 <i>Mycena</i> sp. 2 Leeuwin</p> <p style="text-align: right;">Specimen ID: 3838</p> <p>Growing on a leaf amongst litter in open marri-peppermint woodland.</p> <p>Latitude: 34° 17' 16.7"South Longitude: 115° 8' 52.6"East 29/06/2008 Image: WA85_246DMH36</p>

	<p>39 <i>Marasmius crinisequi</i> Horse Hair Fungus Specimen ID: 3839 On leaf litter in open marri-peppermint woodland. Latitude: 34° 17' 16.7"South Longitude: 115° 8' 52.6"East 29/06/2008 Image: WA85_246DMH39</p>
	<p>41 <i>Pholiota communis</i> Common Pholiota Specimen ID: 3840 Growing amongst litter in open marri-peppermint woodland. Latitude: 34° 17' 16.4"South Longitude: 115° 8' 52.7"East 29/06/2008 Image: WA85_246DMH41 Vouchered WA Herbarium: E9189</p>
	<p>44 Undetermined Ascomycete Specimen ID: 3841 Growing on the surface of <i>Banksia grandis</i> leaves in open marri-peppermint woodland. Latitude: 34° 17' 16.4"South Longitude: 115° 8' 52.7"East 29/06/2008 Image: WA85_246DMH44</p>
	<p>46 Undetermined Resupinate Specimen ID: 3842 Growing on a dead marri log. Latitude: 34° 17' 16.5"South Longitude: 115° 8' 52.8"East 29/06/2008 Image: WA85_246DMH46</p>
	<p>50 <i>Hygrocybe</i> sp. Specimen ID: 3843 Growing amongst litter and moss in open marri-peppermint woodland. Latitude: 34° 17' 16.5"South Longitude: 115° 8' 52.8"East 29/06/2008 Image: WA85_246DMH50</p>
	<p>52 <i>Tubaria rufofulva</i> Specimen ID: 3844 Growing on the underside of log in open marri-peppermint woodland. Latitude: 34° 17' 16.5"South Longitude: 115° 8' 52.8"East 29/06/2008 Fungimap Target Image: WA85_246DMH52</p>

	<p>55 <i>Rickenella fibula</i> Orange Mosscap</p> <p style="text-align: right;">Specimen ID: 3845</p> <p>Growing amongst moss in open marri-peppermint woodland. Latitude: 34° 17' 16.5"South Longitude: 115° 8' 52.8"East 29/06/2008 Image: WA85_246DMH55</p>
	<p>57 <i>Agaricus austrovinaceus</i> Specimen ID: 3846</p> <p>Growing amongst litter in open marri-peppermint woodland. Latitude: 34° 17' 16.8"South Longitude: 115° 8' 50.1"East 29/06/2008 Image: WA85_246DMH57</p>
	<p>59 <i>Agaricus vinacea</i> group Specimen ID: 3847</p> <p>Growing amongst litter in open marri-peppermint woodland. Latitude: 34° 17' 16.8"South Longitude: 115° 8' 52.9"East 29/06/2008 Image: WA85_246DMH59</p>







Georeferenced Track and Photos







Phylis Robertson’s group, Leeuwin Naturaliste National Park, 29 June 2008.









The numbers on the coloured dots in the fungi photos correspond to the collecting number and usually **do not** match the photo number. It is the **photo number** preceding the fungus name that correlates with the site on the map above.

Event: Augusta - West Bay Date: 29/06/2008 Group Number: 247 Leader Phylis Robertson Photographer: Phylis Robertson	
	08 <i>Exidia</i> sp. <div>Specimen ID: 3848</div> <div>Growing on dead peppermint branch in peppermint-marri woodland.</div> <div>Latitude: 34° 17' 13.6"South Longitude: 115° 9' 1.1"East</div> <div>29/06/2008 Image: WA85_247JE08</div>
	11 <i>Mycena adscendens</i> <div>Specimen ID: 3849</div> <div>Growing on peppermint bark in peppermint-marri woodland.</div> <div>Latitude: 34° 17' 13.1"South Longitude: 115° 9' 1.1"East</div> <div>29/06/2008 Image: WA85_247JE11</div> <div>Vouchered WA Herbarium: BOUGHER 453</div>

	<p>12 Undetermined Myxomycete Slime Mould Specimen ID: 3850 Growing on peppermint bark in peppermint-marri woodland. Latitude: 34° 17' 13.5"South Longitude: 115° 9' 1.1"East 29/06/2008 Image: WA85_247JE12</p>
	<p>14 <i>Lycogala epidendrum</i> Slime Mould Specimen ID: 3851 Growing on dead peppermint branch in peppermint-marri woodland. Latitude: 34° 17' 13.5"South Longitude: 155° 9' 1"East 29/06/2008 Fungimap Target Image: WA85_247JE14</p>
	<p>15 <i>Clitocybe</i> sp. Specimen ID: 3852 Growing on dead wood covered in moss in peppermint-marri woodland. Latitude: 34° 17' 13.7"South Longitude: 115° 9' .5"East 29/06/2008 Image: WA85_247JE15</p>
	<p>17 <i>Laccaria</i> sp. Specimen ID: 3853 Growing on dead, moss-covered grasstree in peppermint-marri woodland. Latitude: 34° 17' 13.8"South Longitude: 115° 9' .6"East 29/06/2008 Image: WA85_247JE17</p>
	<p>18 <i>Hymenochaete</i> sp. Specimen ID: 3854 Growing on dead standing tree in peppermint-marri woodland. Latitude: 34° 17' 13.8"South Longitude: 115° 9' .6"East 29/06/2008 Image: WA85_247JE18</p>
	<p>19 <i>Russula persanguinea</i> Specimen ID: 3855 Growing in soil, under log, in peppermint-marri woodland. Latitude: 34° 17' 14.3"South Longitude: 115° 9' .3"East 29/06/2008 Image: WA85_247JE19</p>

	<p>20 <i>Mycena</i> sp. Frosty Cap Specimen ID: 3856 Growing on fallen bark in peppermint-marri woodland. Latitude: 34° 17' 14.3"South Longitude: 115° 9' .3"East 29/06/2008 Image: WA85_247JE20 Vouchered WA Herbarium: BOUGHER 454</p>
	<p>21 <i>Descolea maculata</i> Spotted Descolea Specimen ID: 3857 Growing in soil, under log, in peppermint-marri woodland. Latitude: 34° 17' 14.3"South Longitude: 115° 9' .3"East 29/06/2008 Image: WA85_247JE21</p>
	<p>22 <i>Descolea maculata</i> Spotted Descolea Specimen ID: 3858 Growing in soil, under log, in peppermint-marri woodland. Latitude: 34° 17' 14.3"South Longitude: 115° 9' .3"East 29/06/2008 Image: WA85_247JE22</p>
	<p>23 Undetermined Resupinate Specimen ID: 3859 Growing on rotting jarrah log in peppermint-marri woodland. Latitude: 34° 17' 14.3"South Longitude: 115° 9' .3"East 29/06/2008 Image: WA85_247JE23</p>
	<p>24 <i>Hypoxylon</i> sp. Specimen ID: 3860 Growing on rotting marri amongst moss in peppermint-marri woodland. Latitude: 34° 17' 14.3"South Longitude: 115° 9' .3"East 29/06/2008 Image: WA85_247JE24</p>
	<p>25 <i>Aleurina ferruginea</i> Fleshy Cup Fungus Specimen ID: 3861 Growing in soil in peppermint-marri woodland. Latitude: 34° 17' 14.3"South Longitude: 115° 9' .3"East 29/06/2008 Image: WA85_247JE25</p>

	<p>26 <i>Tremella mesenterica</i> group Yellow Brain Fungus Specimen ID: 3862 Growing on dead <i>Gastrolobium</i> sp. in peppermint-marri woodland. Latitude: 34° 17' 14.3"South Longitude: 115° 9' .3"East 29/06/2008 Fungimap Target Image: WA85_247JE26</p>
	<p>27 <i>Rickenella fibula</i> Orange Moss cap Specimen ID: 3863 Growing amongst moss in peppermint-marri woodland. Latitude: 34° 17' 14.2"South Longitude: 115° 9' .5"East 29/06/2008 Image: WA85_247JE27</p>
	<p>28 <i>Hypoxylon</i> sp. Specimen ID: 3864 Growing amongst deep litter in peppermint-marri woodland. Latitude: 34° 17' 14.3"South Longitude: 115° 9' .7"East 29/06/2008 Image: WA85_247JE28</p>
	<p>29 <i>Calocera guepinoides</i> Scotsman's Beard Specimen ID: 3865 Growing on dead wood in peppermint-marri woodland. Latitude: 34° 17' 14.3"South Longitude: 115° 9' .7"East 29/06/2008 Image: WA85_247JE29</p>
	<p>30 <i>Anthracophyllum archeri</i> Orange Fan Specimen ID: 3866 Growing on dead twig in peppermint-marri woodland. Latitude: 34° 17' .7"South Longitude: 115° 9' .7"East 29/06/2008 Fungimap Target Image: WA85_247JE30</p>
	<p>31 <i>Clavaria amoena</i> Specimen ID: 3867 Growing on wood amongst deep litter in peppermint-marri woodland. Latitude: 34° 17' 14.3"South Longitude: 115° 9' 59.7"East 29/06/2008 Image: WA85_247JE31</p>

